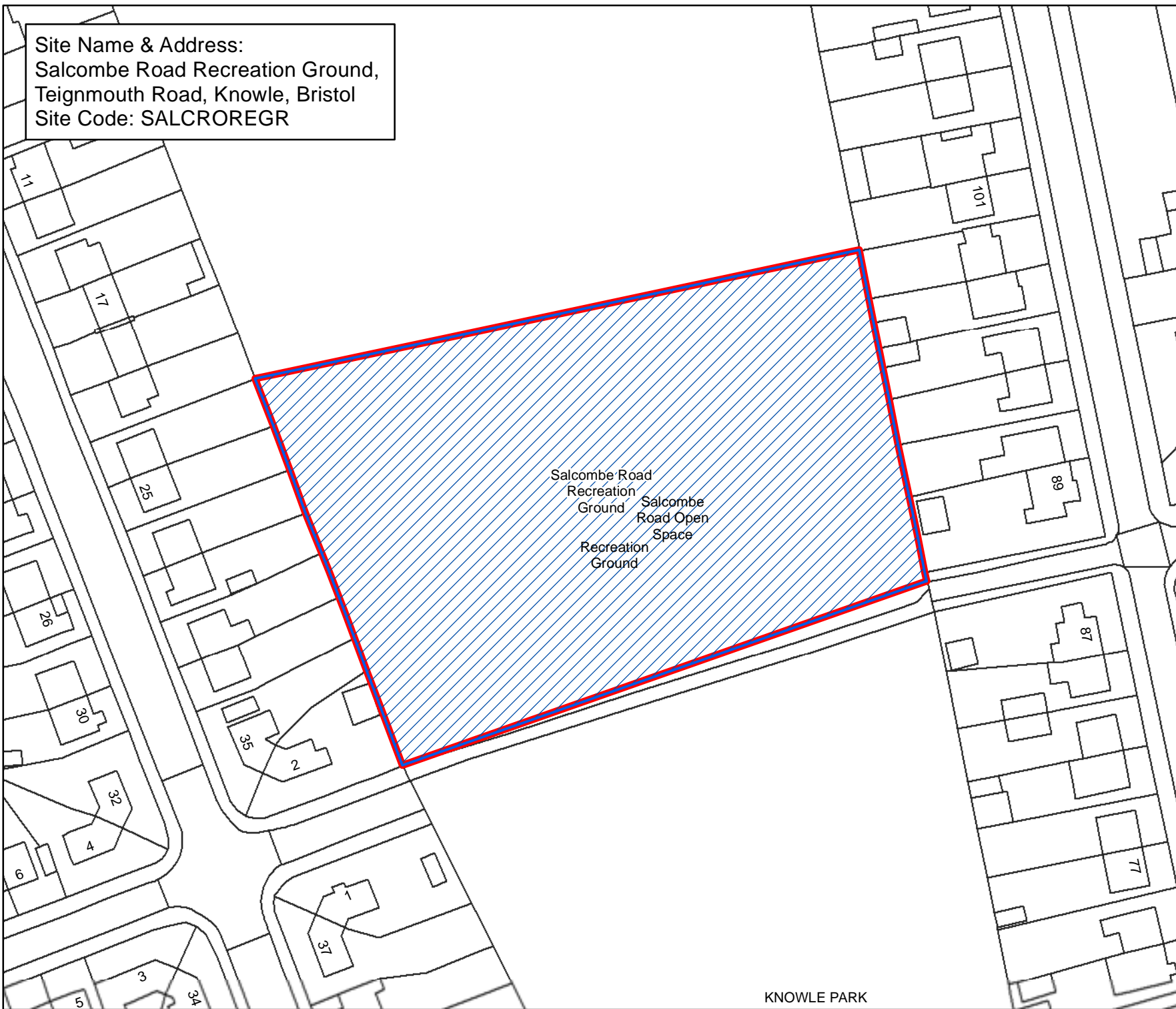


Site Name & Address:  
Salcombe Road Recreation Ground,  
Teignmouth Road, Knowle, Bristol  
Site Code: SALCROREGR



**Bristol City Council**  
**Bristol Parks**  
**Neighbourhoods**

**Byelaws: Areas Designated for Barbecues**

**Legend**

-  Areas Designated for Barbecues.
-  Byelaw Site Schedule

The provision of information by Bristol City Council does not imply a right to reproduce or commercially exploit such information without the Council's express prior written permission. Reproduction or commercial exploitation of information provided by the Council without its express permission may be an infringement of copyright.

The council is unable to grant permission to reproduce or re-use any material that is the property of third parties. Permission to reproduce or re-use such material must be obtained from the copyright holders.



© Crown Copyright and database right 2017.  
Ordnance Survey 100023406.

**BRISTOL PARKS SERVICE**

Scale : @A4 1:910  
Date: 27/02/2017

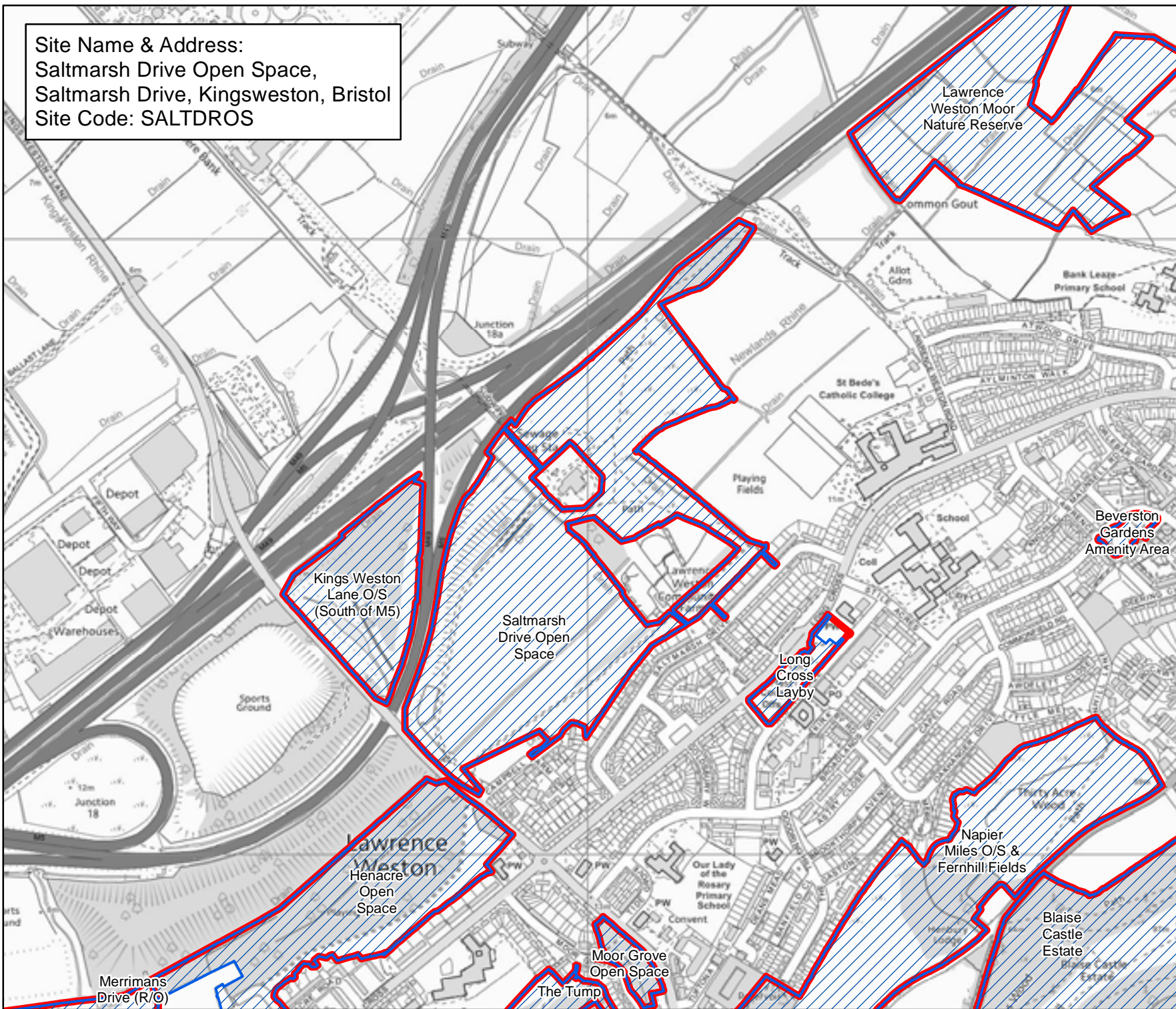


NEIGHBOURHOODS  
DIRECTORATE

Bristol Parks Service St AnnesHouse  
PO Box 3176 Phone: 0117 922 3719  
Bristol City Council bristolparks@bristol.gov.uk  
Bristol BS3 9FS www.bristol.gov.uk/parks

KNOWLE PARK

Site Name & Address:  
 Saltmarsh Drive Open Space,  
 Saltmarsh Drive, Kingsweston, Bristol  
 Site Code: SALTDROS



**Bristol City Council**  
 Bristol Parks  
 Neighbourhoods


**Byelaws: Areas Designated for Barbecues**

**Legend**

-  Areas Designated for Barbecues.
-  Byelaw Site Schedule

The provision of information by Bristol City Council does not imply a right to reproduce or commercially exploit such information without the Council's express prior written permission. Reproduction or commercial exploitation of information provided by the Council without its express permission may be an infringement of copyright.

The council is unable to grant permission to reproduce or re-use any material that is the property of third parties. Permission to reproduce or re-use such material must be obtained from the copyright holders.

 © Crown Copyright and database right 2017. Ordnance Survey 100023406.

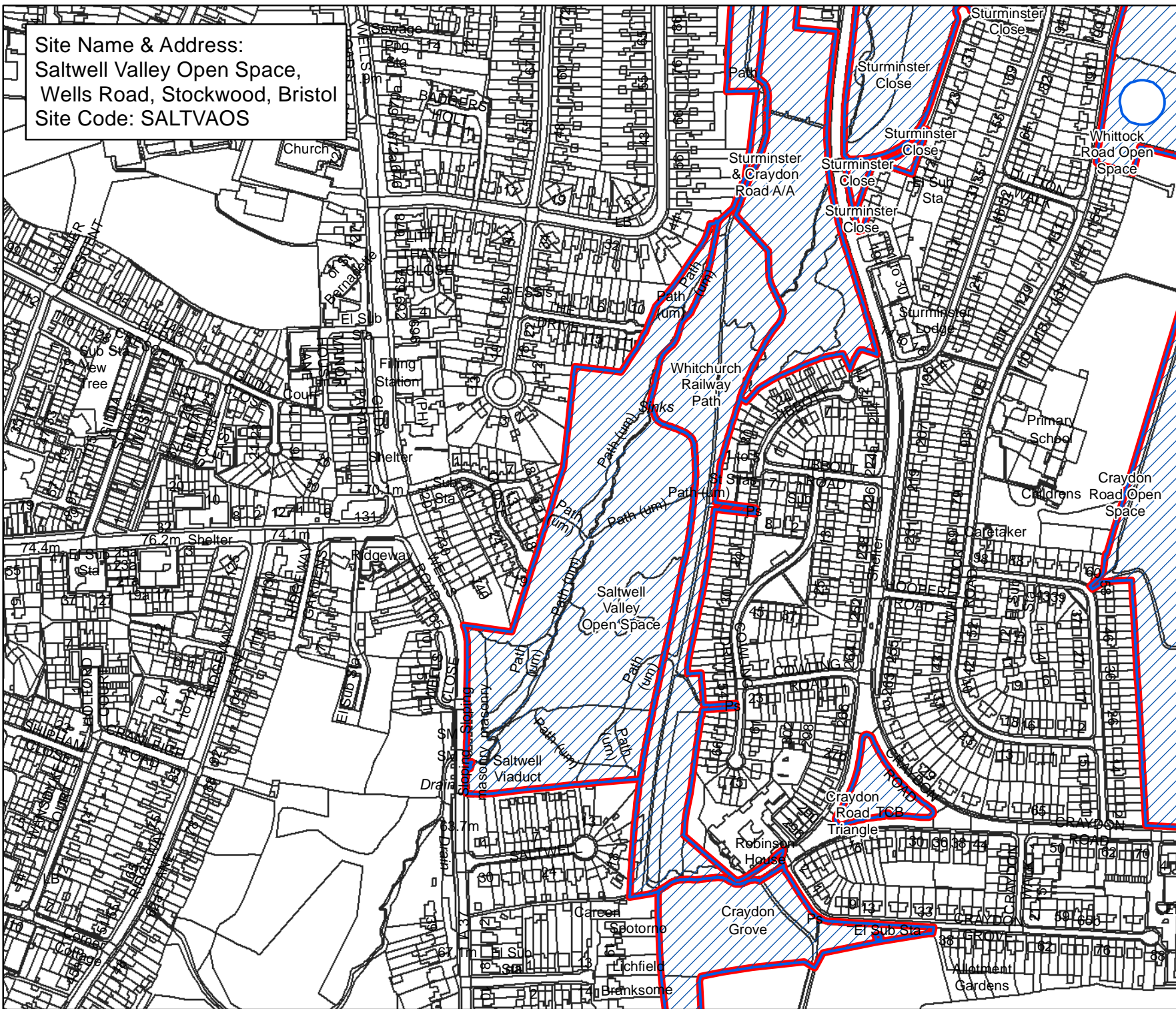
**BRISTOL PARKS SERVICE**

Scale : @A4 1:8,200  
 Date: 27/02/2017

  
 NEIGHBOURHOODS  
 DIRECTORATE

Bristol Parks Service PO Box 3176 Bristol City Council Bristol BS3 9FS  
 St AnnesHouse Phone: 0117 922 3719 bristolparks@bristol.gov.uk www.bristol.gov.uk/parks

Site Name & Address:  
 Saltwell Valley Open Space,  
 Wells Road, Stockwood, Bristol  
 Site Code: SALTVAOS



**Bristol City Council**  
 Bristol Parks  
 Neighbourhoods


**Byelaws: Areas Designated  
 for Barbecues**

**Legend**

-  Areas Designated for Barbecues.
-  Byelaw Site Schedule

The provision of information by Bristol City Council does not imply a right to reproduce or commercially exploit such information without the Council's express prior written permission. Reproduction or commercial exploitation of information provided by the Council without its express permission may be an infringement of copyright.

The council is unable to grant permission to reproduce or re-use any material that is the property of third parties. Permission to reproduce or re-use such material must be obtained from the copyright holders.

 © Crown Copyright and database right 2017. Ordnance Survey 100023406.

**BRISTOL PARKS SERVICE**

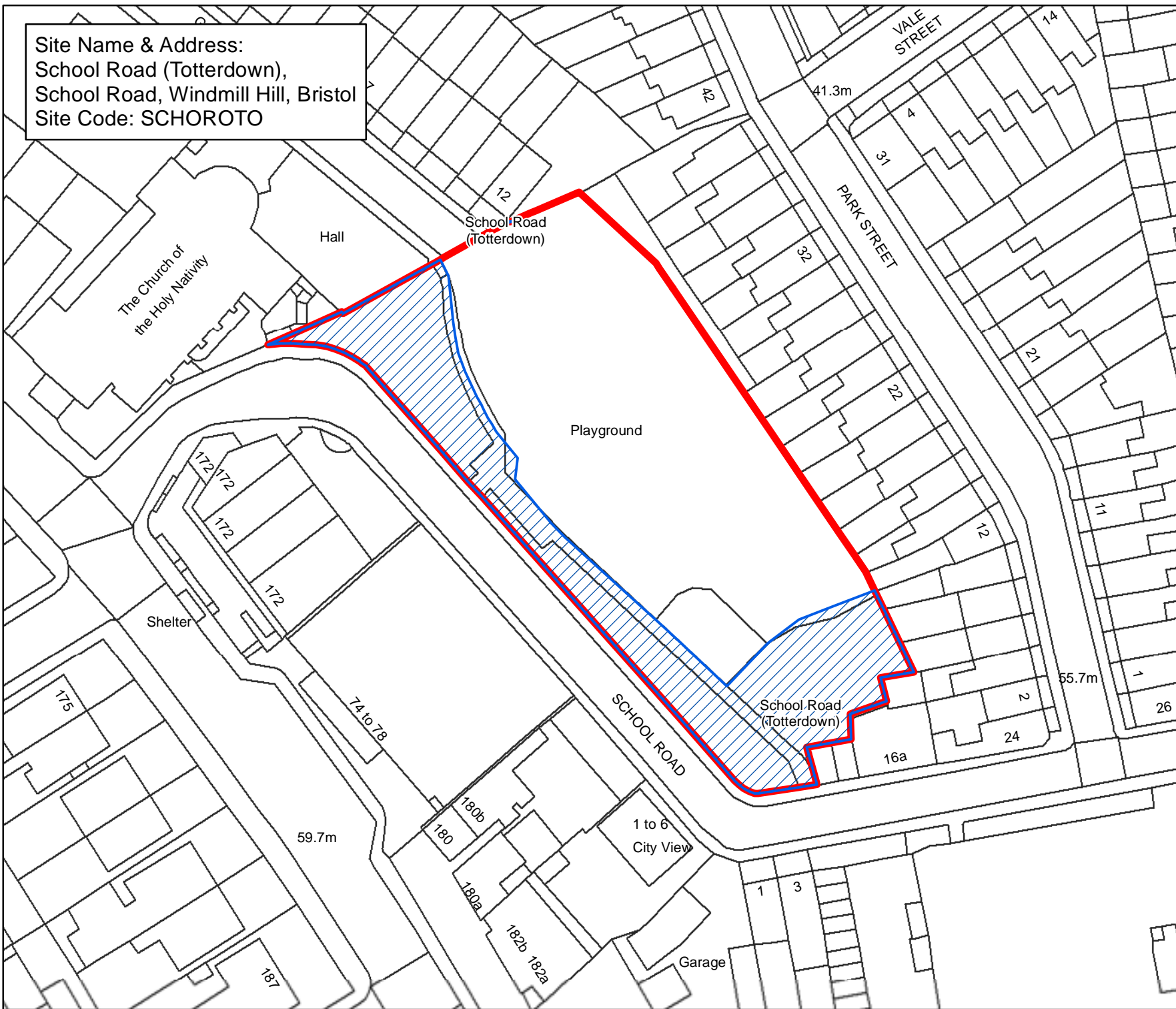
Scale : @A4 1:4,260  
 Date: 27/02/2017



NEIGHBOURHOODS  
 DIRECTORATE

Bristol Parks Service      St AnnesHouse  
 PO Box 3176      Phone: 0117 922 3719  
 Bristol City Council    bristolparks@bristol.gov.uk  
 Bristol BS3 9FS      www.bristol.gov.uk/parks


Site Name & Address:  
 School Road (Totterdown),  
 School Road, Windmill Hill, Bristol  
 Site Code: SCHOROTO



**Bristol City Council**  
 Bristol Parks  
 Neighbourhoods


**Byelaws: Areas Designated for Barbecues**

**Legend**

-  Areas Designated for Barbecues.
-  Byelaw Site Schedule

The provision of information by Bristol City Council does not imply a right to reproduce or commercially exploit such information without the Council's express prior written permission. Reproduction or commercial exploitation of information provided by the Council without its express permission may be an infringement of copyright.

The council is unable to grant permission to reproduce or re-use any material that is the property of third parties. Permission to reproduce or re-use such material must be obtained from the copyright holders.

 © Crown Copyright and database right 2017. Ordnance Survey 100023406.

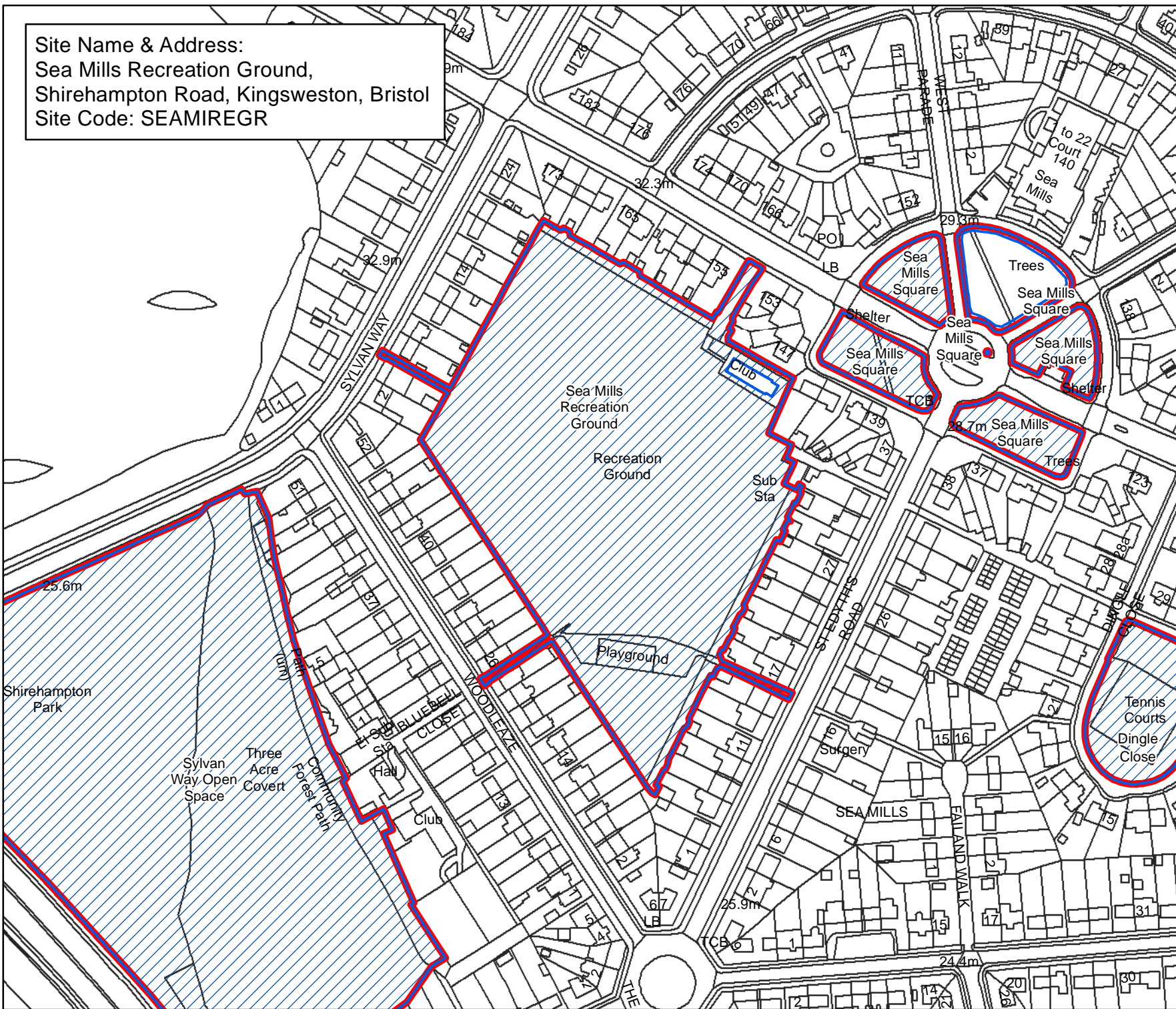
**BRISTOL PARKS SERVICE**

Scale : @A4 1:740  
 Date: 27/02/2017

  
 NEIGHBOURHOODS  
 DIRECTORATE

Bristol Parks Service      St AnnesHouse  
 PO Box 3176      Phone: 0117 922 3719  
 Bristol City Council      bristolparks@bristol.gov.uk  
 Bristol BS3 9FS      www.bristol.gov.uk/parks

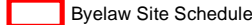
Site Name & Address:  
 Sea Mills Recreation Ground,  
 Shirehampton Road, Kingsweston, Bristol  
 Site Code: SEAMIREGR



**Bristol City Council**  
 Bristol Parks  
 Neighbourhoods


**Byelaws: Areas Designated for Barbecues**

**Legend**

-  Areas Designated for Barbecues.
-  Byelaw Site Schedule

The provision of information by Bristol City Council does not imply a right to reproduce or commercially exploit such information without the Council's express prior written permission. Reproduction or commercial exploitation of information provided by the Council without its express permission may be an infringement of copyright.

The council is unable to grant permission to reproduce or re-use any material that is the property of third parties. Permission to reproduce or re-use such material must be obtained from the copyright holders.

 © Crown Copyright and database right 2017. Ordnance Survey 100023406.

**BRISTOL PARKS SERVICE**

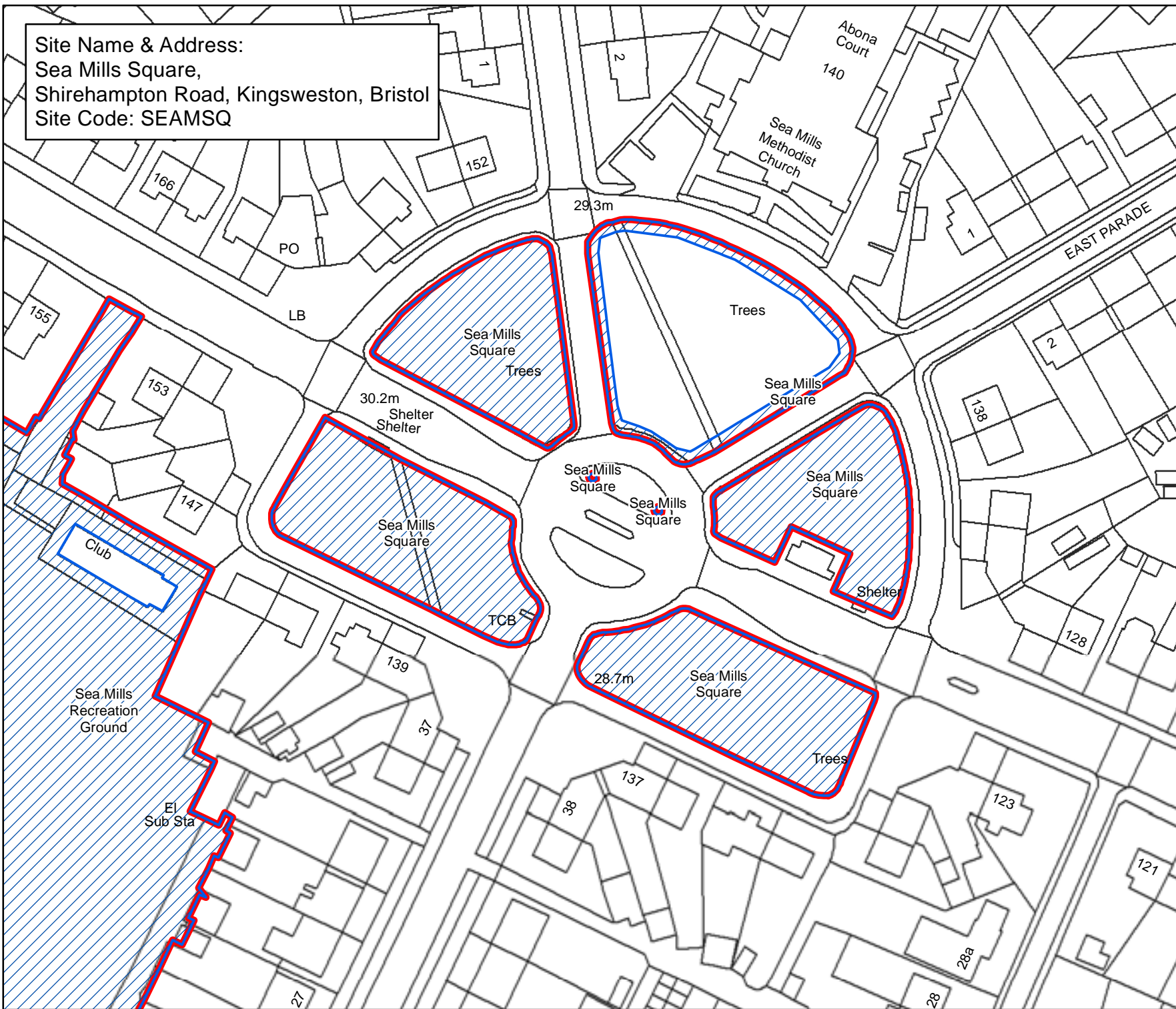
Scale : @A4 1:2,250  
 Date: 27/02/2017



NEIGHBOURHOODS DIRECTORATE

Bristol Parks Service      St AnnesHouse  
 PO Box 3176      Phone: 0117 922 3719  
 Bristol City Council      bristolparks@bristol.gov.uk  
 Bristol BS3 9FS      www.bristol.gov.uk/parks

Site Name & Address:  
 Sea Mills Square,  
 Shirehampton Road, Kingsweston, Bristol  
 Site Code: SEAMSQ



**Bristol City Council**  
**Bristol Parks**  
**Neighbourhoods**


**Byelaws: Areas Designated for Barbecues**

**Legend**

-  Areas Designated for Barbecues.
-  Byelaw Site Schedule

The provision of information by Bristol City Council does not imply a right to reproduce or commercially exploit such information without the Council's express prior written permission. Reproduction or commercial exploitation of information provided by the Council without its express permission may be an infringement of copyright.

The council is unable to grant permission to reproduce or re-use any material that is the property of third parties. Permission to reproduce or re-use such material must be obtained from the copyright holders.

 © Crown Copyright and database right 2017. Ordnance Survey 100023406.

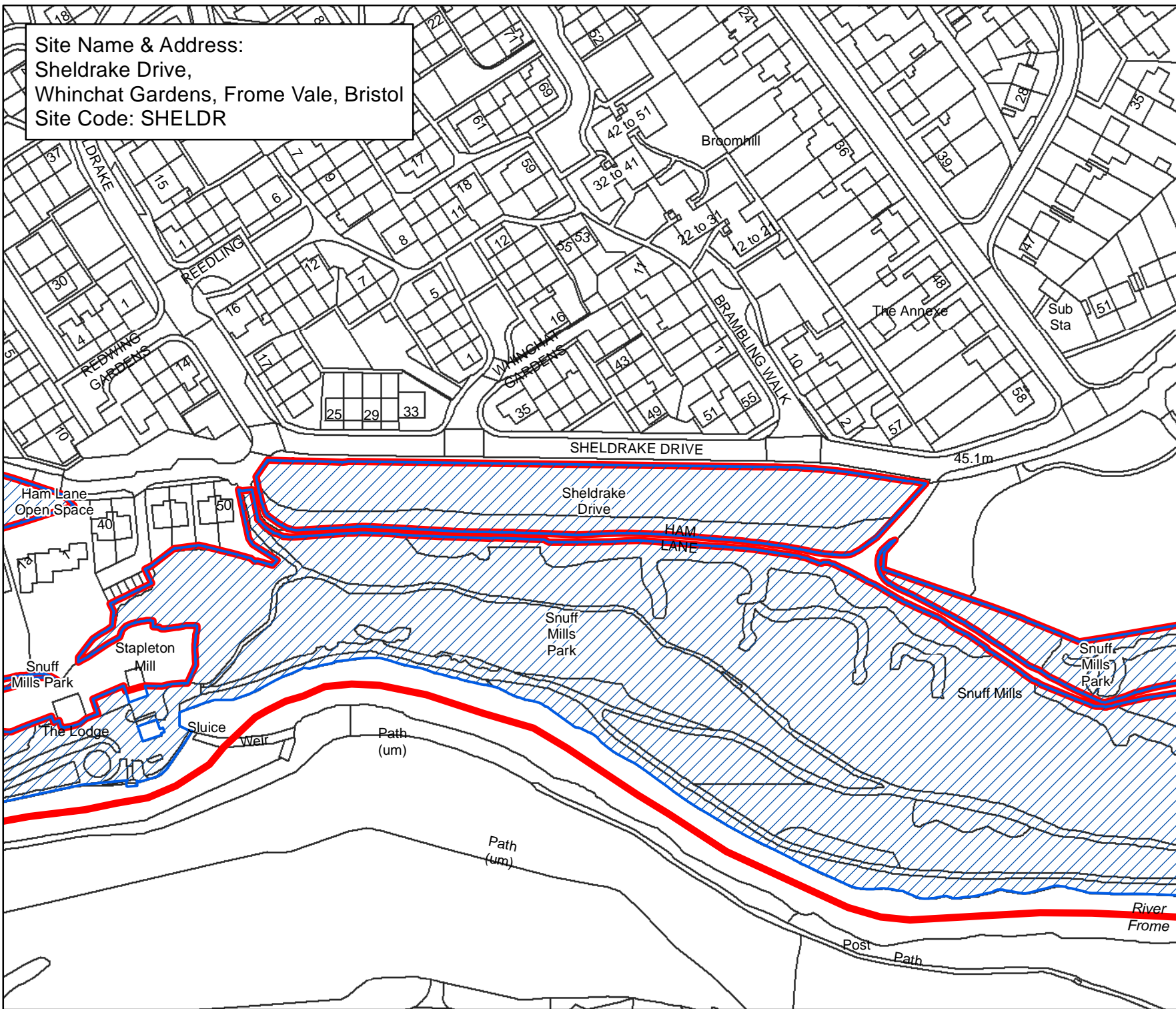
**BRISTOL PARKS SERVICE**

Scale : @A4 1:980  
 Date: 27/02/2017

  
 NEIGHBOURHOODS  
 DIRECTORATE

Bristol Parks Service      St AnnesHouse  
 PO Box 3176      Phone: 0117 922 3719  
 Bristol City Council      bristolparks@bristol.gov.uk  
 Bristol BS3 9FS      www.bristol.gov.uk/parks

Site Name & Address:  
 Sheldrake Drive,  
 Whinchat Gardens, Frome Vale, Bristol  
 Site Code: SHELDR



## Bristol City Council

### Bristol Parks Neighbourhoods


Byelaws: Areas Designated for Barbecues

#### Legend

-  Areas Designated for Barbecues.
-  Bylaw Site Schedule

The provision of information by Bristol City Council does not imply a right to reproduce or commercially exploit such information without the Council's express prior written permission. Reproduction or commercial exploitation of information provided by the Council without its express permission may be an infringement of copyright.

The council is unable to grant permission to reproduce or re-use any material that is the property of third parties. Permission to reproduce or re-use such material must be obtained from the copyright holders.

 © Crown Copyright and database right 2017. Ordnance Survey 100023406.

**BRISTOL PARKS SERVICE**

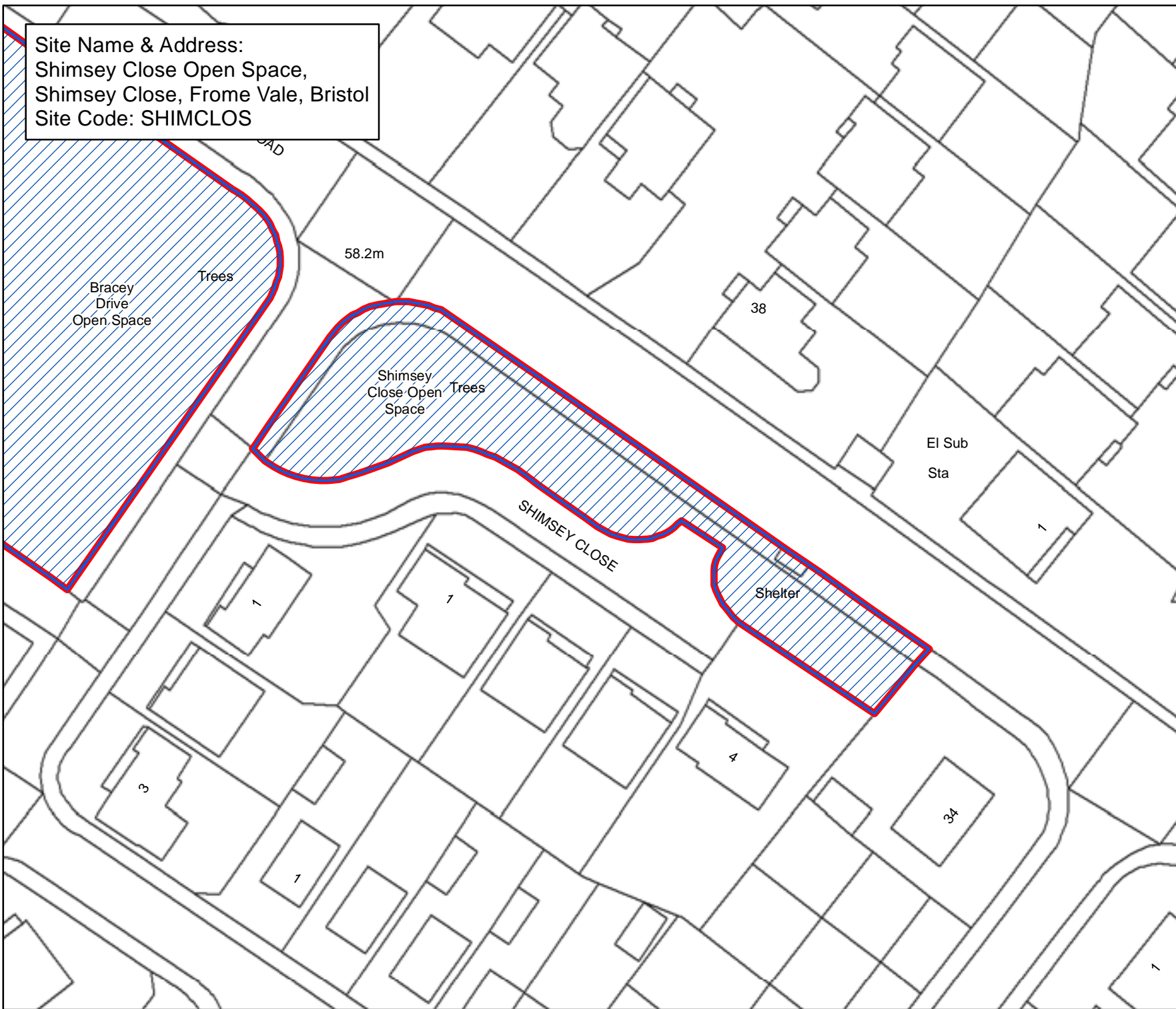
Scale : @A4 1:1,680  
 Date: 27/02/2017



NEIGHBOURHOODS DIRECTORATE

Bristol Parks Service St AnnesHouse  
 PO Box 3176 Phone: 0117 922 3719  
 Bristol City Council bristolparks@bristol.gov.uk  
 Bristol BS3 9FS www.bristol.gov.uk/parks

Site Name & Address:  
Shimsey Close Open Space,  
Shimsey Close, Frome Vale, Bristol  
Site Code: SHIMCLOS



## Bristol City Council

### Bristol Parks Neighbourhoods

**Byelaws: Areas Designated  
for Barbecues**

#### Legend

-  Areas Designated for Barbecues.
-  Byelaw Site Schedule

The provision of information by Bristol City Council does not imply a right to reproduce or commercially exploit such information without the Council's express prior written permission. Reproduction or commercial exploitation of information provided by the Council without its express permission may be an infringement of copyright.

The council is unable to grant permission to reproduce or re-use any material that is the property of third parties. Permission to reproduce or re-use such material must be obtained from the copyright holders.



© Crown Copyright and  
database right 2017.  
Ordnance Survey 100023406.

**BRISTOL PARKS SERVICE**

Scale : @A4 1:530  
Date: 27/02/2017

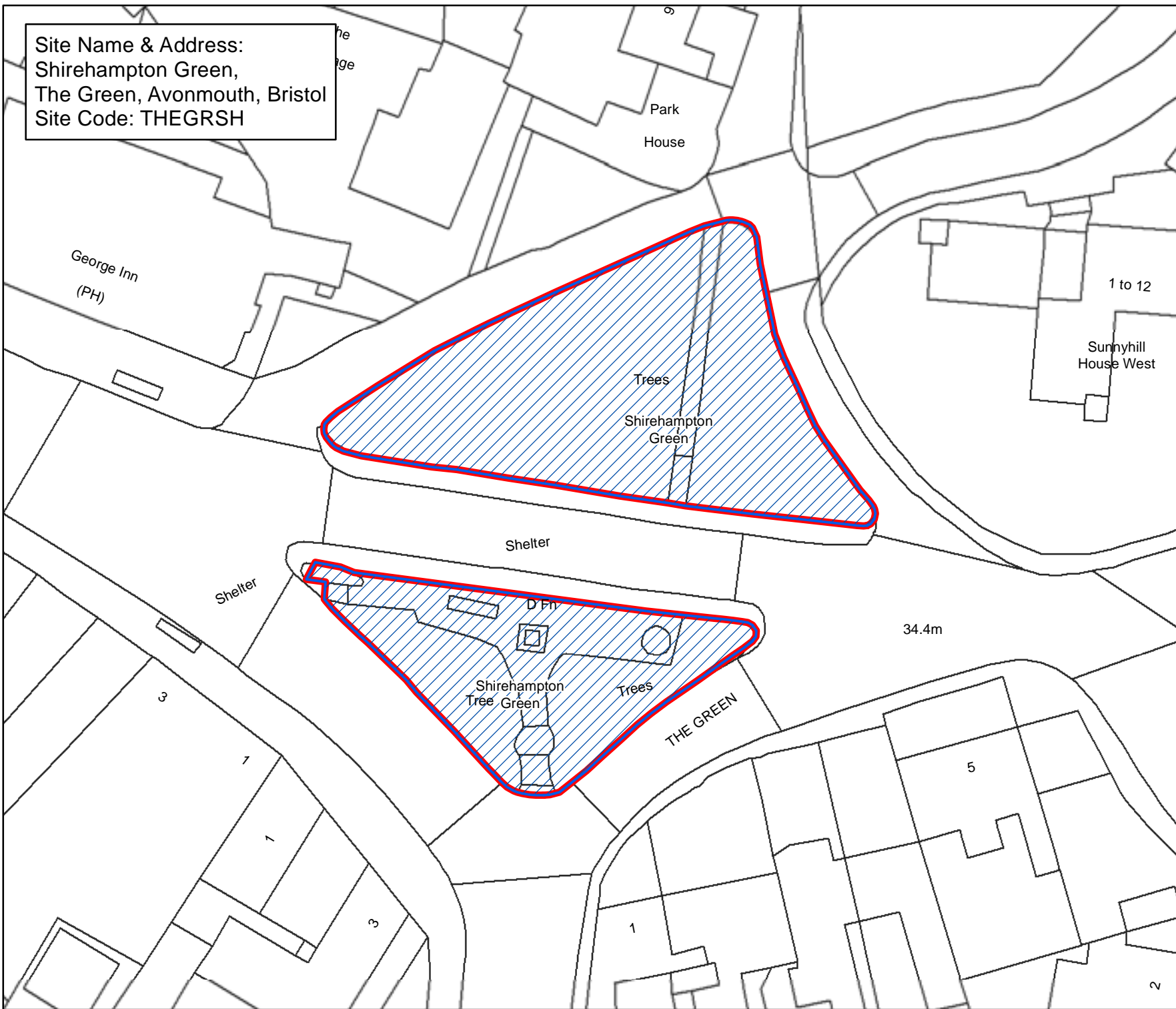


NEIGHBOURHOODS  
DIRECTORATE

Bristol Parks Service St AnnesHouse  
PO Box 3176 Phone: 0117 922 3719  
Bristol City Council bristolparks@bristol.gov.uk  
Bristol BS3 9FS www.bristol.gov.uk/parks




Site Name & Address:  
 Shirehampton Green,  
 The Green, Avonmouth, Bristol  
 Site Code: THEGRSH



**Bristol City Council**  
**Bristol Parks**  
**Neighbourhoods**


**Byelaws: Areas Designated for Barbecues**

**Legend**

-  Areas Designated for Barbecues.
-  Byelaw Site Schedule

The provision of information by Bristol City Council does not imply a right to reproduce or commercially exploit such information without the Council's express prior written permission. Reproduction or commercial exploitation of information provided by the Council without its express permission may be an infringement of copyright.

The council is unable to grant permission to reproduce or re-use any material that is the property of third parties. Permission to reproduce or re-use such material must be obtained from the copyright holders.

 © Crown Copyright and database right 2017. Ordnance Survey 100023406.

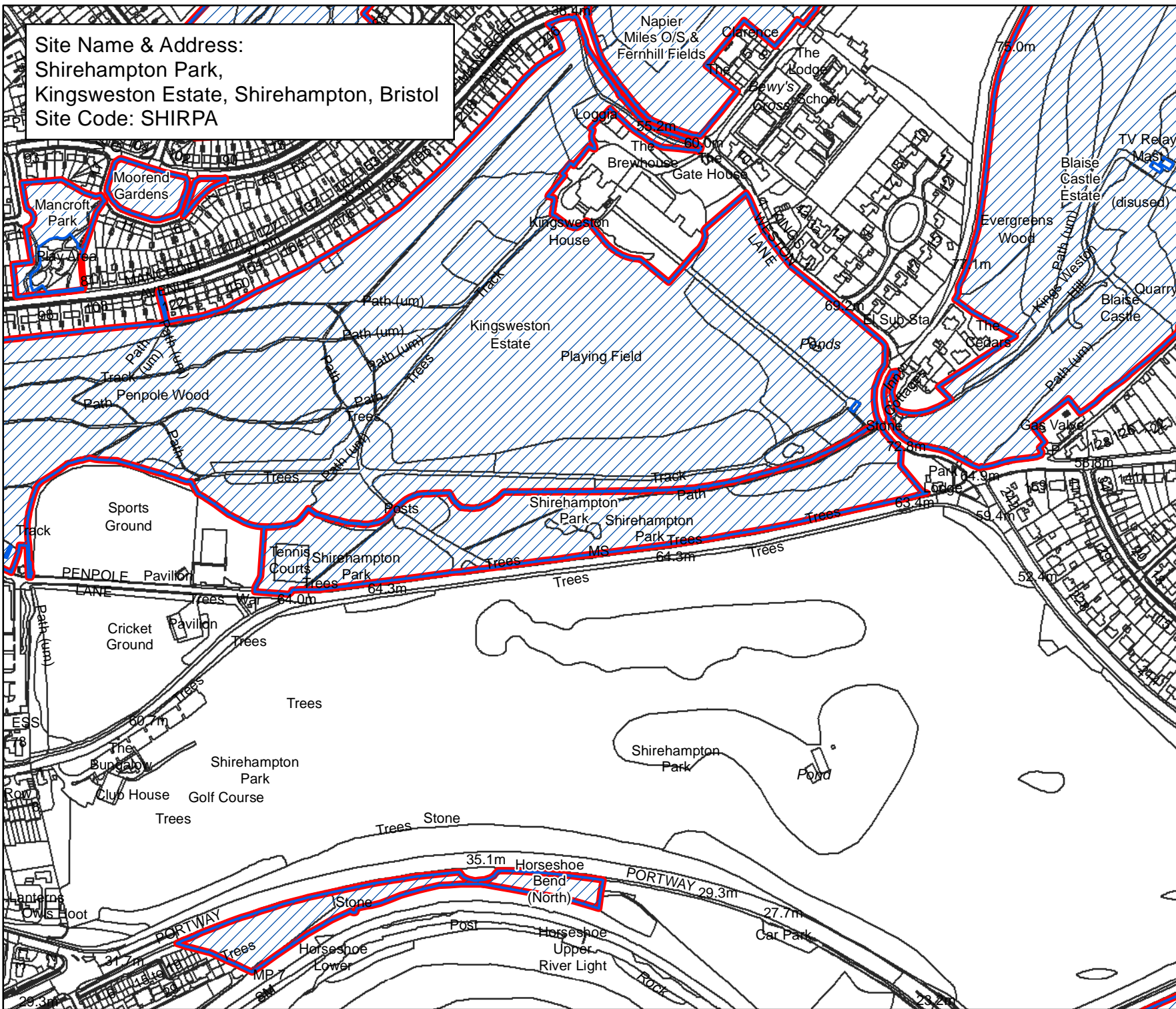
**BRISTOL PARKS SERVICE**

Scale : @A4 1:450  
 Date: 27/02/2017

  
 NEIGHBOURHOODS DIRECTORATE

Bristol Parks Service St AnnesHouse  
 PO Box 3176 Phone: 0117 922 3719  
 Bristol City Council bristolparks@bristol.gov.uk  
 Bristol BS3 9FS www.bristol.gov.uk/parks

Site Name & Address:  
 Shirehampton Park,  
 Kingsweston Estate, Shirehampton, Bristol  
 Site Code: SHIRPA



**Bristol City Council**  
 Bristol Parks  
 Neighbourhoods


**Byelaws: Areas Designated for Barbecues**

**Legend**

-  Areas Designated for Barbecues.
-  Byelaw Site Schedule

The provision of information by Bristol City Council does not imply a right to reproduce or commercially exploit such information without the Council's express prior written permission. Reproduction or commercial exploitation of information provided by the Council without its express permission may be an infringement of copyright.

The council is unable to grant permission to reproduce or re-use any material that is the property of third parties. Permission to reproduce or re-use such material must be obtained from the copyright holders.

 © Crown Copyright and database right 2017. Ordnance Survey 100023406.

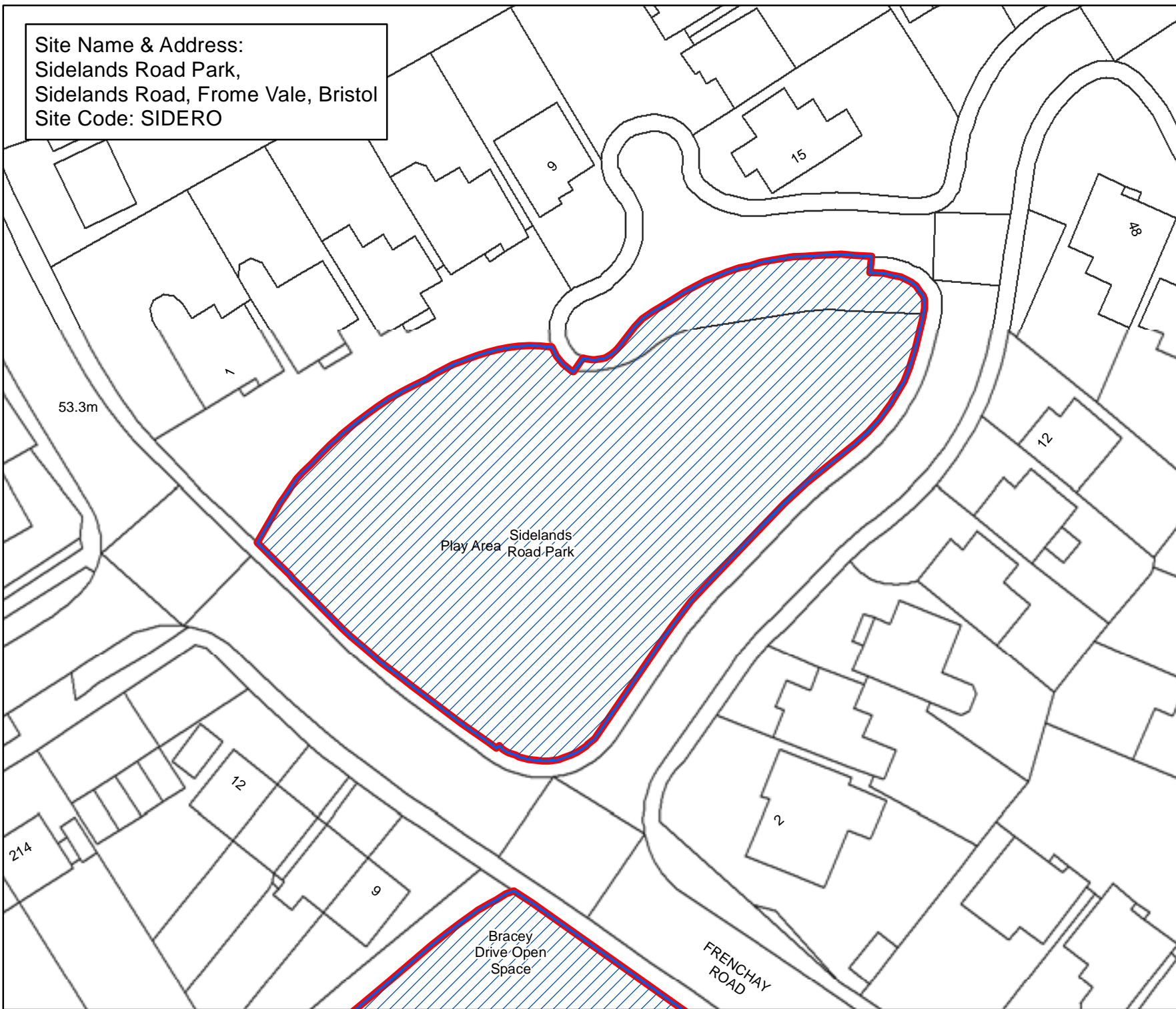
**BRISTOL PARKS SERVICE**

Scale : @A4 1:4,940  
 Date: 27/02/2017

  
 NEIGHBOURHOODS DIRECTORATE

Bristol Parks Service      St AnnesHouse  
 PO Box 3176      Phone: 0117 922 3719  
 Bristol City Council      bristolparks@bristol.gov.uk  
 Bristol BS3 9FS      www.bristol.gov.uk/parks

Site Name & Address:  
Sidelands Road Park,  
Sidelands Road, Frome Vale, Bristol  
Site Code: SIDERO



## Bristol City Council

### Bristol Parks Neighbourhoods

**Byelaws: Areas Designated  
for Barbecues**

#### Legend

-  Areas Designated for Barbecues.
-  Byelaw Site Schedule

The provision of information by Bristol City Council does not imply a right to reproduce or commercially exploit such information without the Council's express prior written permission. Reproduction or commercial exploitation of information provided by the Council without its express permission may be an infringement of copyright.

The council is unable to grant permission to reproduce or re-use any material that is the property of third parties. Permission to reproduce or re-use such material must be obtained from the copyright holders.



© Crown Copyright and  
database right 2017.  
Ordnance Survey 100023406.

**BRISTOL PARKS SERVICE**

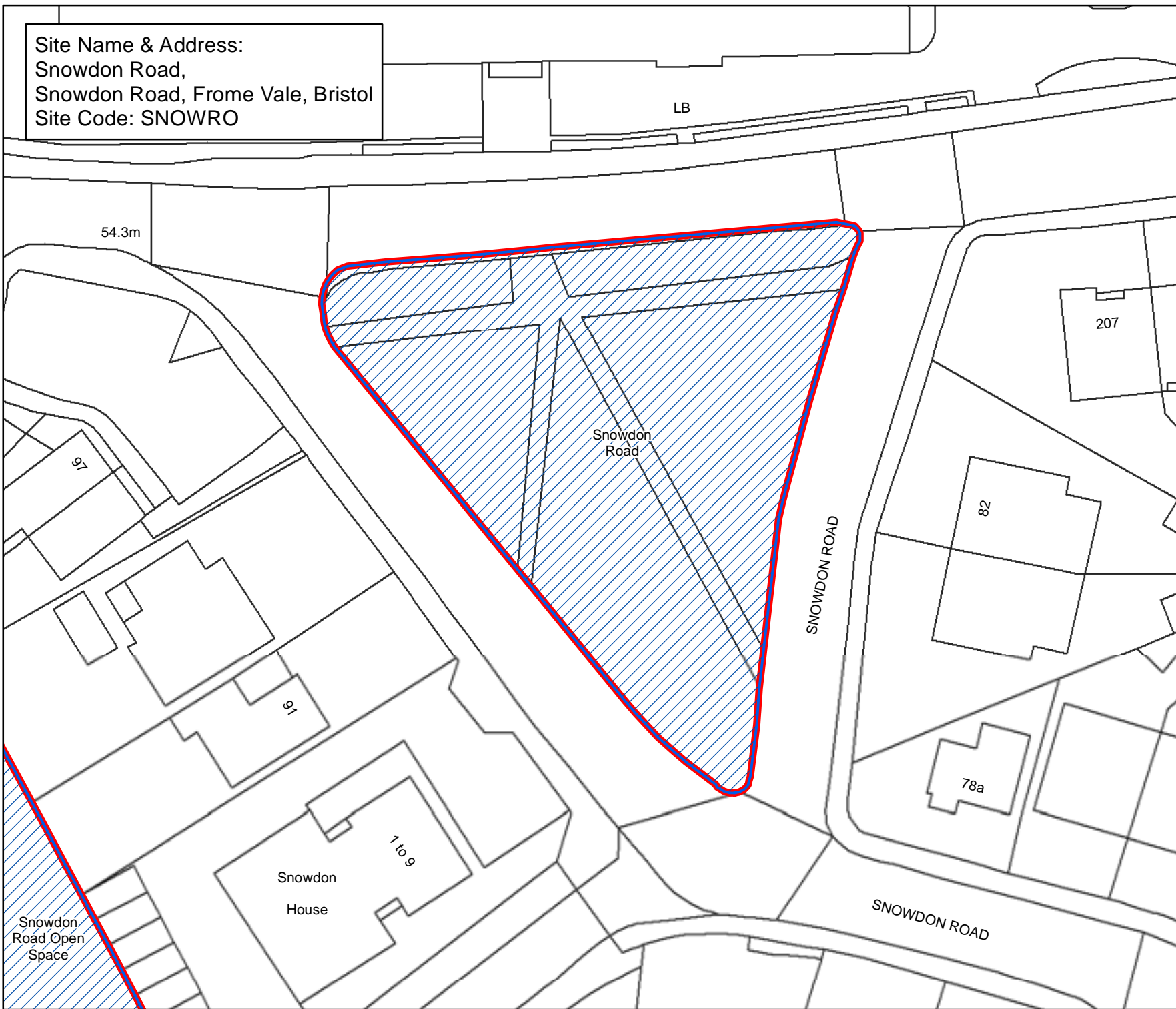
Scale : @A4 1:540  
Date: 27/02/2017



NEIGHBOURHOODS  
DIRECTORATE

Bristol Parks Service St AnnesHouse  
PO Box 3176 Phone: 0117 922 3719  
Bristol City Council bristolparks@bristol.gov.uk  
Bristol BS3 9FS www.bristol.gov.uk/parks

Site Name & Address:  
Snowdon Road,  
Snowdon Road, Frome Vale, Bristol  
Site Code: SNOWRO



## Bristol City Council

### Bristol Parks Neighbourhoods

**Byelaws: Areas Designated  
for Barbecues**

#### Legend

-  Areas Designated for Barbecues.
-  Byelaw Site Schedule

The provision of information by Bristol City Council does not imply a right to reproduce or commercially exploit such information without the Council's express prior written permission. Reproduction or commercial exploitation of information provided by the Council without its express permission may be an infringement of copyright.

The council is unable to grant permission to reproduce or re-use any material that is the property of third parties. Permission to reproduce or re-use such material must be obtained from the copyright holders.



© Crown Copyright and  
database right 2017.  
Ordnance Survey 100023406.

**BRISTOL PARKS SERVICE**

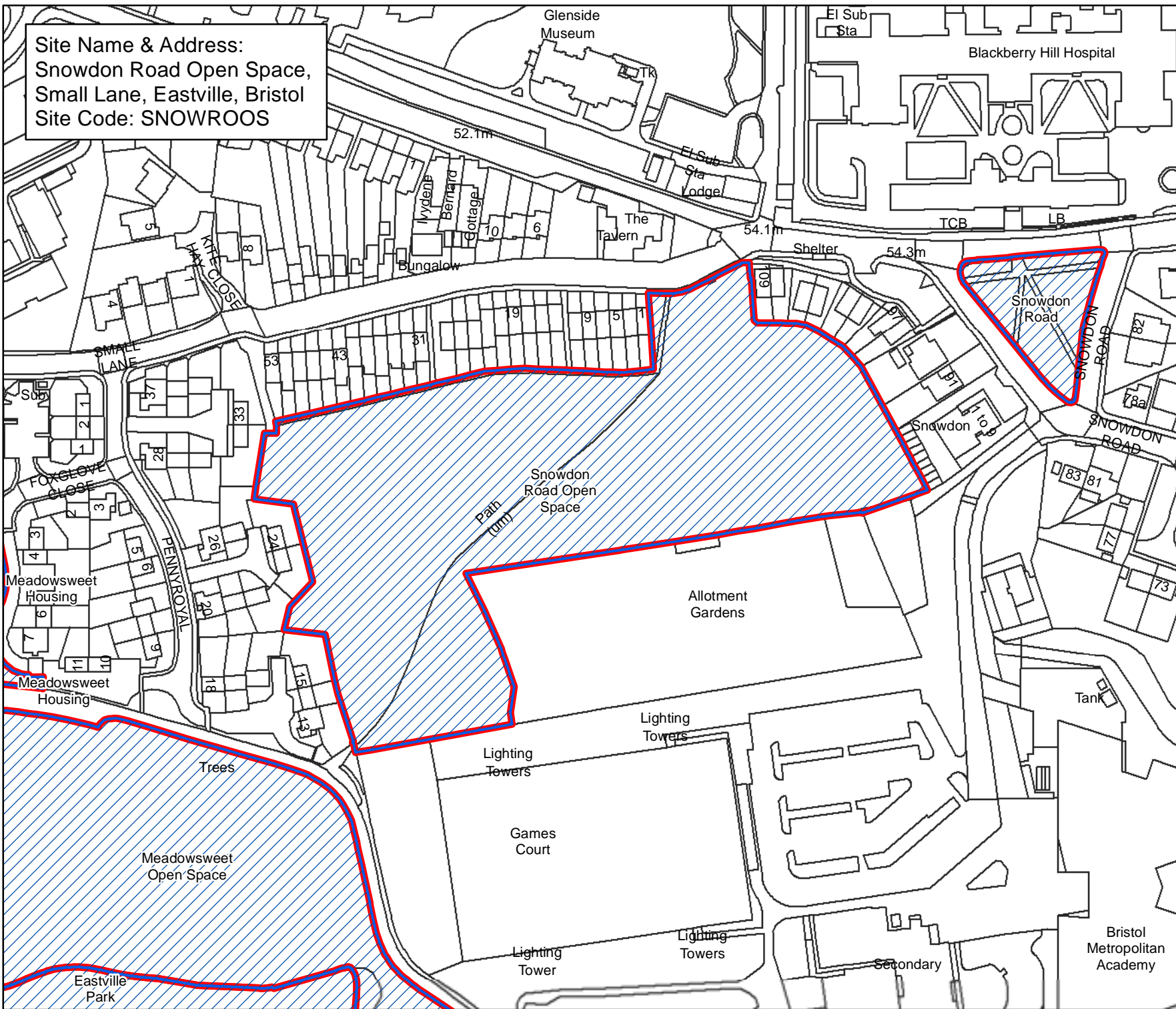
Scale : @A4 1:470  
Date: 27/02/2017



NEIGHBOURHOODS  
DIRECTORATE

Bristol Parks Service St AnnesHouse  
PO Box 3176 Phone: 0117 922 3719  
Bristol City Council bristolparks@bristol.gov.uk  
Bristol BS3 9FS www.bristol.gov.uk/parks

Site Name & Address:  
 Snowdon Road Open Space,  
 Small Lane, Eastville, Bristol  
 Site Code: SNOWROOS



**Bristol City Council**  
 Bristol Parks  
 Neighbourhoods


**Byelaws: Areas Designated for Barbecues**

**Legend**

-  Areas Designated for Barbecues.
-  Byelaw Site Schedule

The provision of information by Bristol City Council does not imply a right to reproduce or commercially exploit such information without the Council's express prior written permission. Reproduction or commercial exploitation of information provided by the Council without its express permission may be an infringement of copyright.

The council is unable to grant permission to reproduce or re-use any material that is the property of third parties. Permission to reproduce or re-use such material must be obtained from the copyright holders.

 © Crown Copyright and database right 2017. Ordnance Survey 100023406.

**BRISTOL PARKS SERVICE**

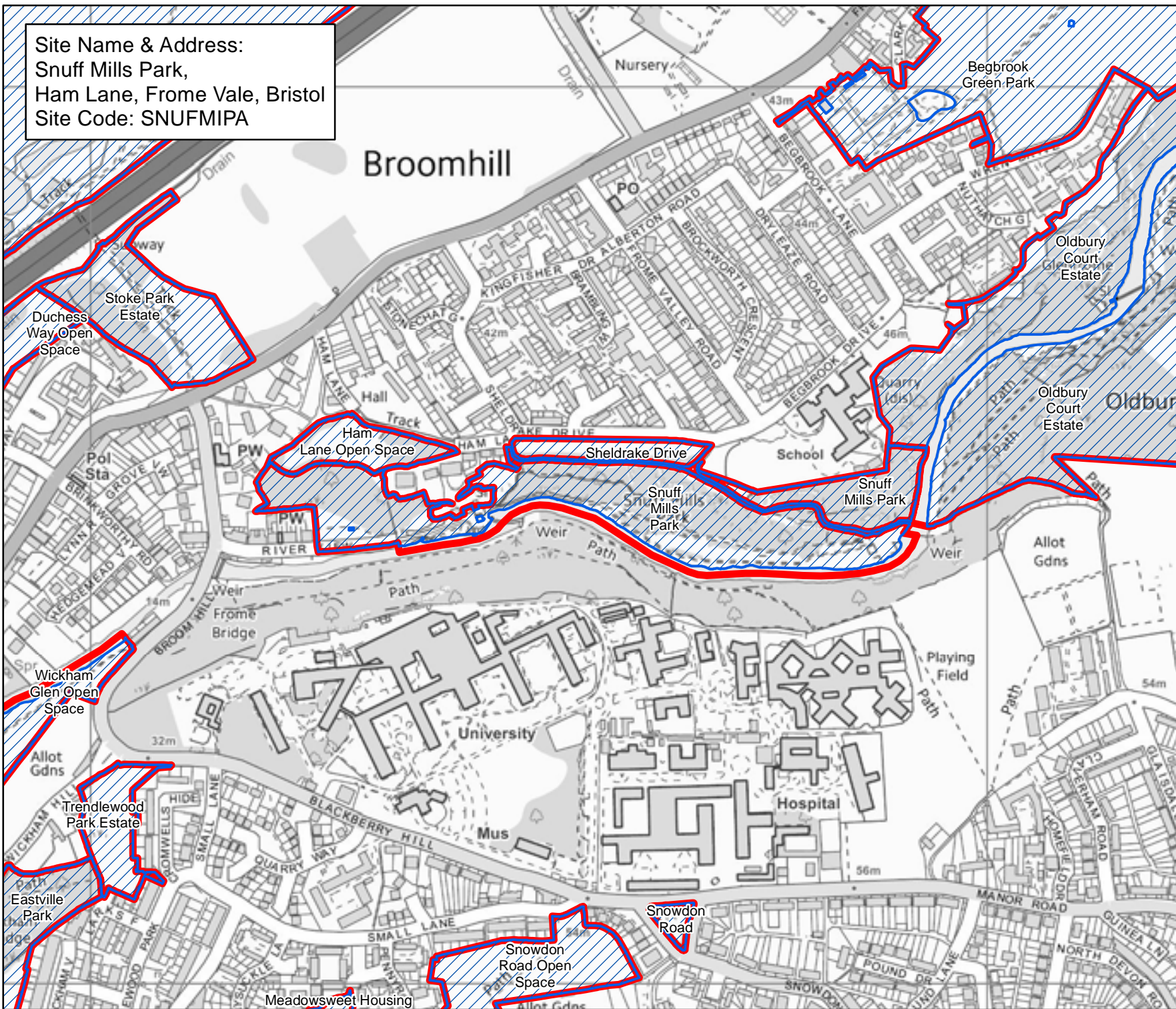
Scale : @A4 1:1,750  
 Date: 27/02/2017



NEIGHBOURHOODS DIRECTORATE

Bristol Parks Service      St AnnesHouse  
 PO Box 3176      Phone: 0117 922 3719  
 Bristol City Council      bristolparks@bristol.gov.uk  
 Bristol BS3 9FS      www.bristol.gov.uk/parks

Site Name & Address:  
 Snuff Mills Park,  
 Ham Lane, Frome Vale, Bristol  
 Site Code: SNUFMIPA



**Bristol City Council**  
**Bristol Parks**  
**Neighbourhoods**


**Byelaws: Areas Designated for Barbecues**

**Legend**

-  Areas Designated for Barbecues.
-  Byelaw Site Schedule

The provision of information by Bristol City Council does not imply a right to reproduce or commercially exploit such information without the Council's express prior written permission. Reproduction or commercial exploitation of information provided by the Council without its express permission may be an infringement of copyright.

The council is unable to grant permission to reproduce or re-use any material that is the property of third parties. Permission to reproduce or re-use such material must be obtained from the copyright holders.

 © Crown Copyright and database right 2017. Ordnance Survey 100023406.

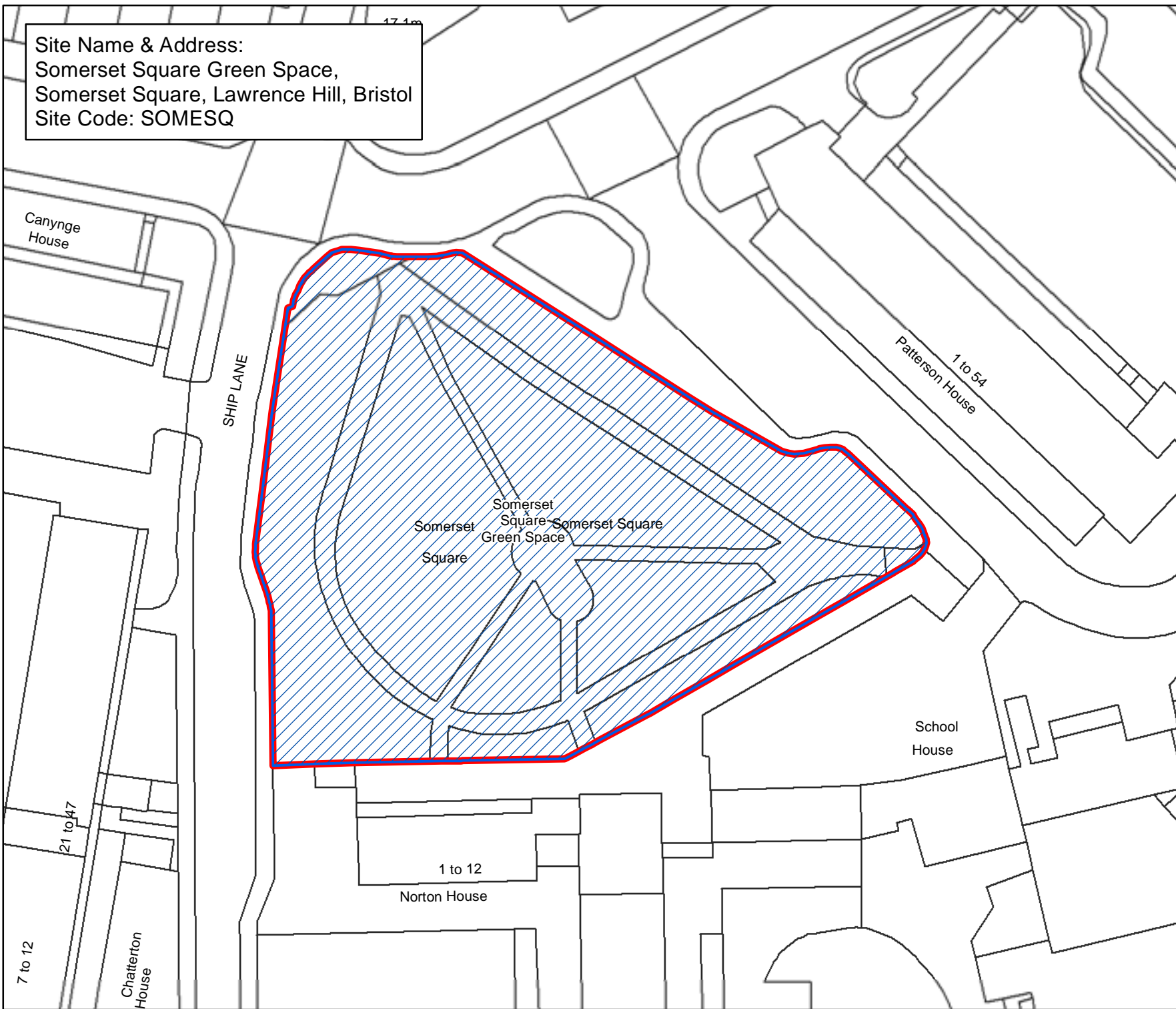
**BRISTOL PARKS SERVICE**

Scale : @A4 1:5,630  
 Date: 27/02/2017

  
 NEIGHBOURHOODS DIRECTORATE

Bristol Parks Service PO Box 3176 Bristol BS3 9FS  
 St AnnesHouse Phone: 0117 922 3719  
 Bristol City Council bristolparks@bristol.gov.uk  
 www.bristol.gov.uk/parks

Site Name & Address:  
Somerset Square Green Space,  
Somerset Square, Lawrence Hill, Bristol  
Site Code: SOMESQ



**Bristol City Council**  
**Bristol Parks**  
**Neighbourhoods**


**Byelaws: Areas Designated for Barbecues**

**Legend**

-  Areas Designated for Barbecues.
-  Byelaw Site Schedule

The provision of information by Bristol City Council does not imply a right to reproduce or commercially exploit such information without the Council's express prior written permission. Reproduction or commercial exploitation of information provided by the Council without its express permission may be an infringement of copyright.

The council is unable to grant permission to reproduce or re-use any material that is the property of third parties. Permission to reproduce or re-use such material must be obtained from the copyright holders.

 © Crown Copyright and database right 2017.  
Ordnance Survey 100023406.

**BRISTOL PARKS SERVICE**

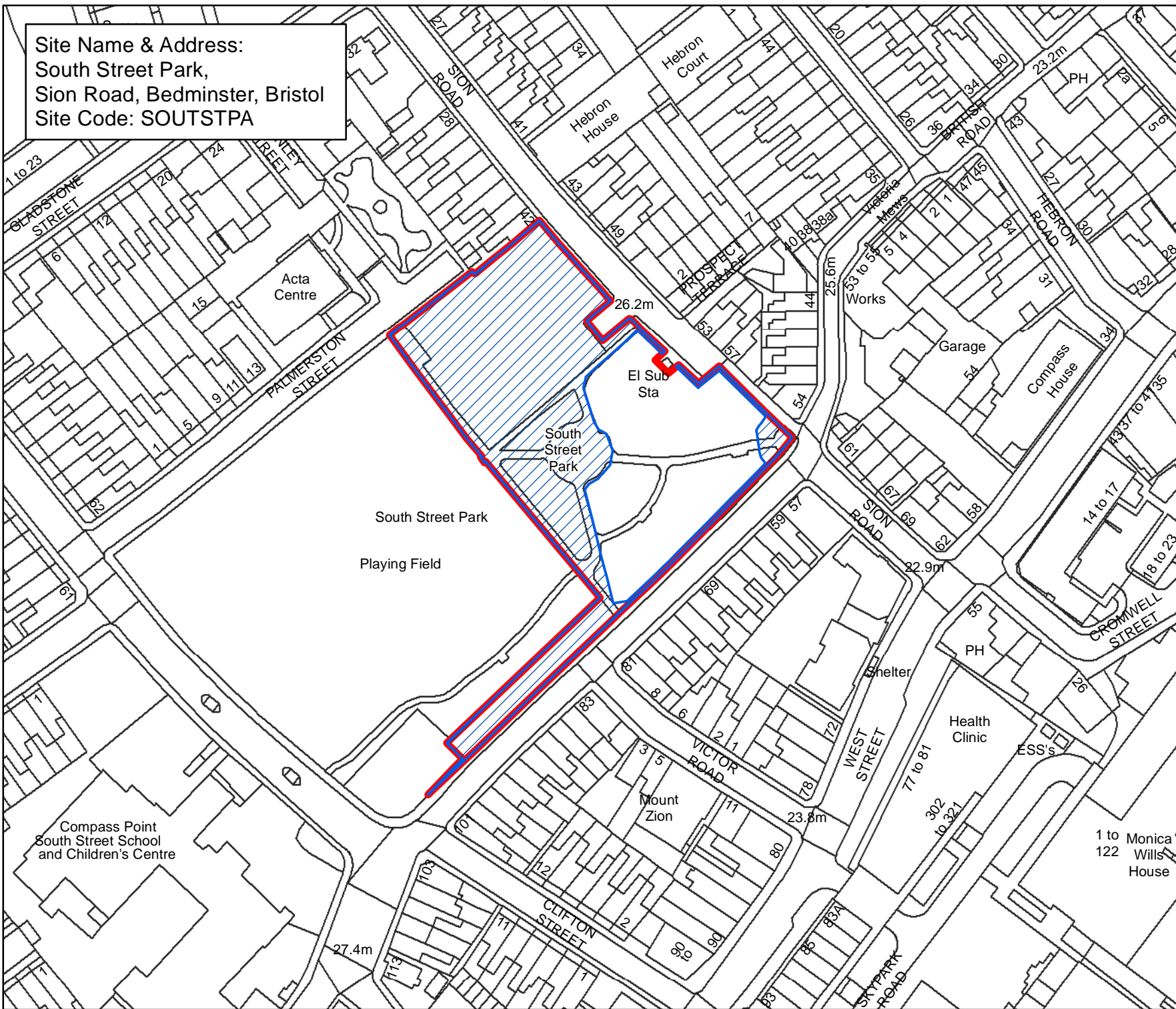
Scale : @A4 1:540  
Date: 27/02/2017



NEIGHBOURHOODS  
DIRECTORATE

Bristol Parks Service St AnnesHouse  
PO Box 3176 Phone: 0117 922 3719  
Bristol City Council bristolparks@bristol.gov.uk  
Bristol BS3 9FS www.bristol.gov.uk/parks



Site Name & Address:  
 South Street Park,  
 Sion Road, Bedminster, Bristol  
 Site Code: SOUTSTPA



**Bristol City Council**  
 Bristol Parks  
 Neighbourhoods


**Byelaws: Areas Designated for Barbecues**

**Legend**

-  Areas Designated for Barbecues.
-  Byelaw Site Schedule

The provision of information by Bristol City Council does not imply a right to reproduce or commercially exploit such information without the Council's express prior written permission. Reproduction or commercial exploitation of information provided by the Council without its express permission may be an infringement of copyright.

The council is unable to grant permission to reproduce or re-use any material that is the property of third parties. Permission to reproduce or re-use such material must be obtained from the copyright holders.

 © Crown Copyright and database right 2017. Ordnance Survey 100023406.

**BRISTOL PARKS SERVICE**

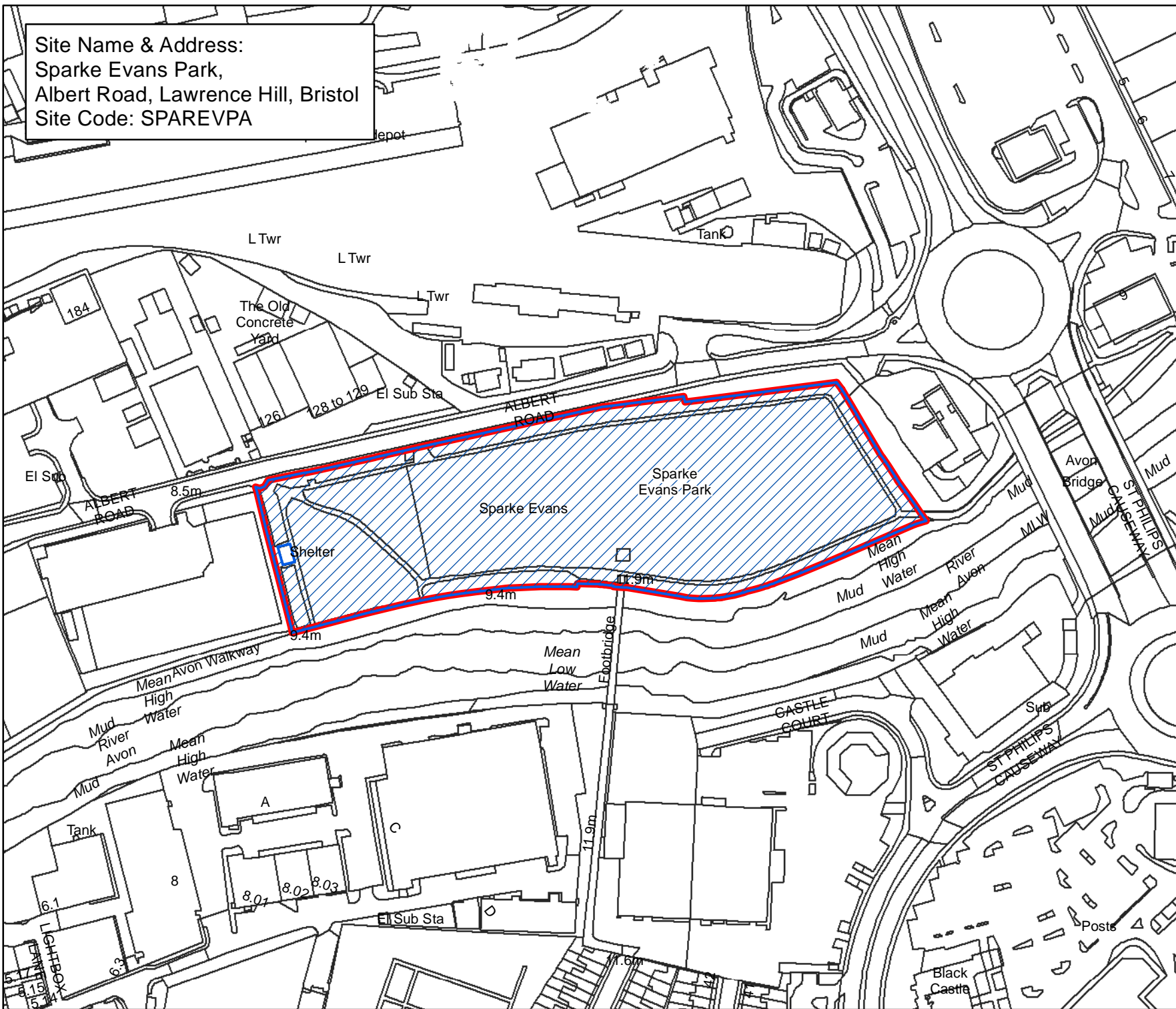
Scale : @A4 1:1,250  
 Date: 27/02/2017

  
 NEIGHBOURHOODS  
 DIRECTORATE

Bristol Parks Service      St AnnesHouse  
 PO Box 3176      Phone: 0117 922 3719  
 Bristol City Council      bristolparks@bristol.gov.uk  
 Bristol BS3 9FS      www.bristol.gov.uk/parks



Site Name & Address:  
 Sparke Evans Park,  
 Albert Road, Lawrence Hill, Bristol  
 Site Code: SPAREVPA



**Bristol City Council**  
 Bristol Parks  
 Neighbourhoods


**Byelaws: Areas Designated for Barbecues**

**Legend**

-  Areas Designated for Barbecues.
-  Byelaw Site Schedule

The provision of information by Bristol City Council does not imply a right to reproduce or commercially exploit such information without the Council's express prior written permission. Reproduction or commercial exploitation of information provided by the Council without its express permission may be an infringement of copyright.

The council is unable to grant permission to reproduce or re-use any material that is the property of third parties. Permission to reproduce or re-use such material must be obtained from the copyright holders.

 © Crown Copyright and database right 2017. Ordnance Survey 100023406.

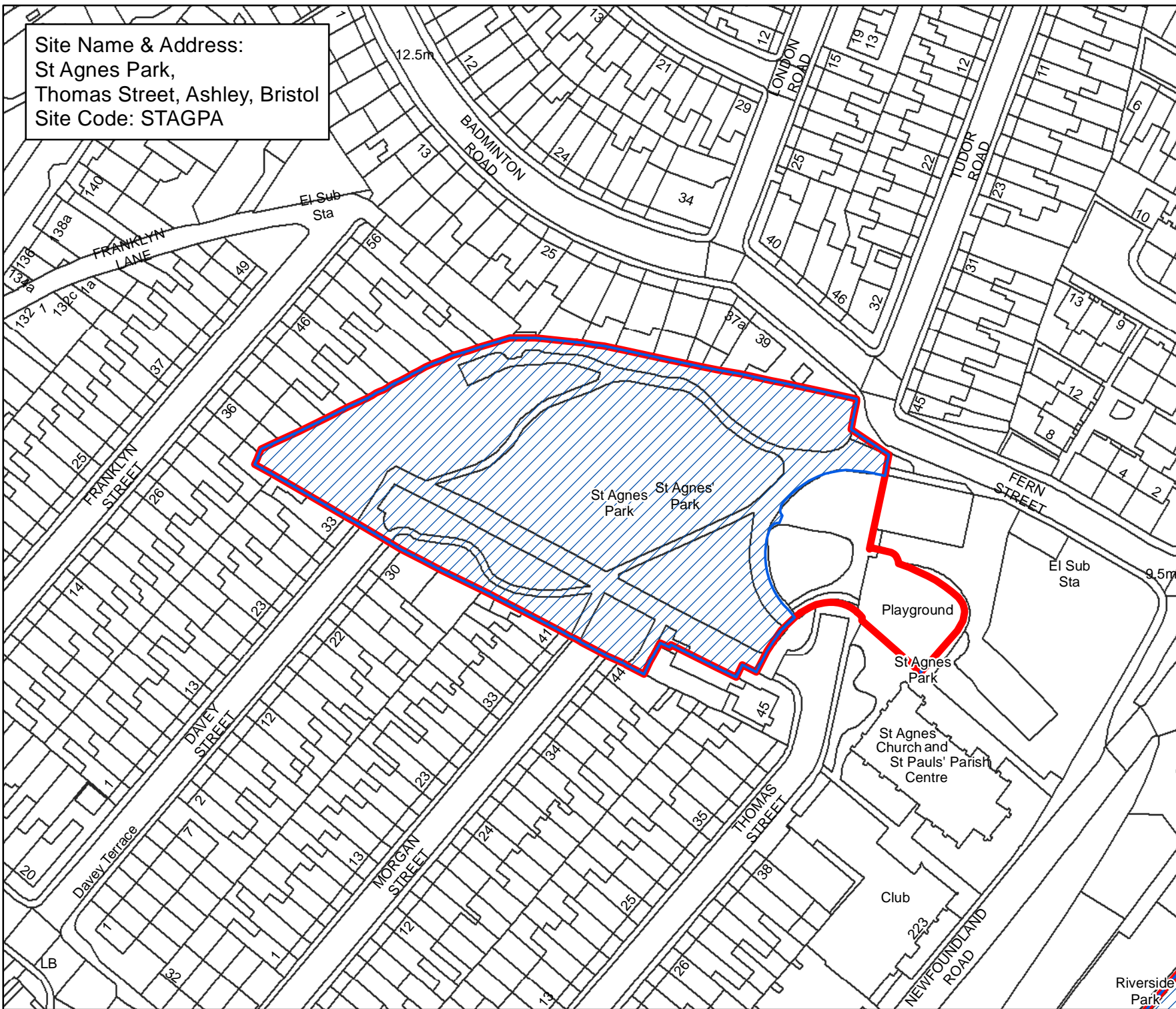
**BRISTOL PARKS SERVICE**

Scale : @A4 1:2,390  
 Date: 27/02/2017

  
 NEIGHBOURHOODS DIRECTORATE

Bristol Parks Service PO Box 3176 Bristol BS3 9FS  
 St AnnesHouse Phone: 0117 922 3719  
 Bristol City Council bristolparks@bristol.gov.uk  
 www.bristol.gov.uk/parks



Site Name & Address:  
 St Agnes Park,  
 Thomas Street, Ashley, Bristol  
 Site Code: STAGPA



**Bristol City Council**  
 Bristol Parks  
 Neighbourhoods

**Byelaws: Areas Designated for Barbecues**

**Legend**

-  Areas Designated for Barbecues.
-  Byelaw Site Schedule

The provision of information by Bristol City Council does not imply a right to reproduce or commercially exploit such information without the Council's express prior written permission. Reproduction or commercial exploitation of information provided by the Council without its express permission may be an infringement of copyright.

The council is unable to grant permission to reproduce or re-use any material that is the property of third parties. Permission to reproduce or re-use such material must be obtained from the copyright holders.



© Crown Copyright and database right 2017.  
 Ordnance Survey 100023406.

**BRISTOL PARKS SERVICE**

Scale : @A4 1:1,170  
 Date: 27/02/2017

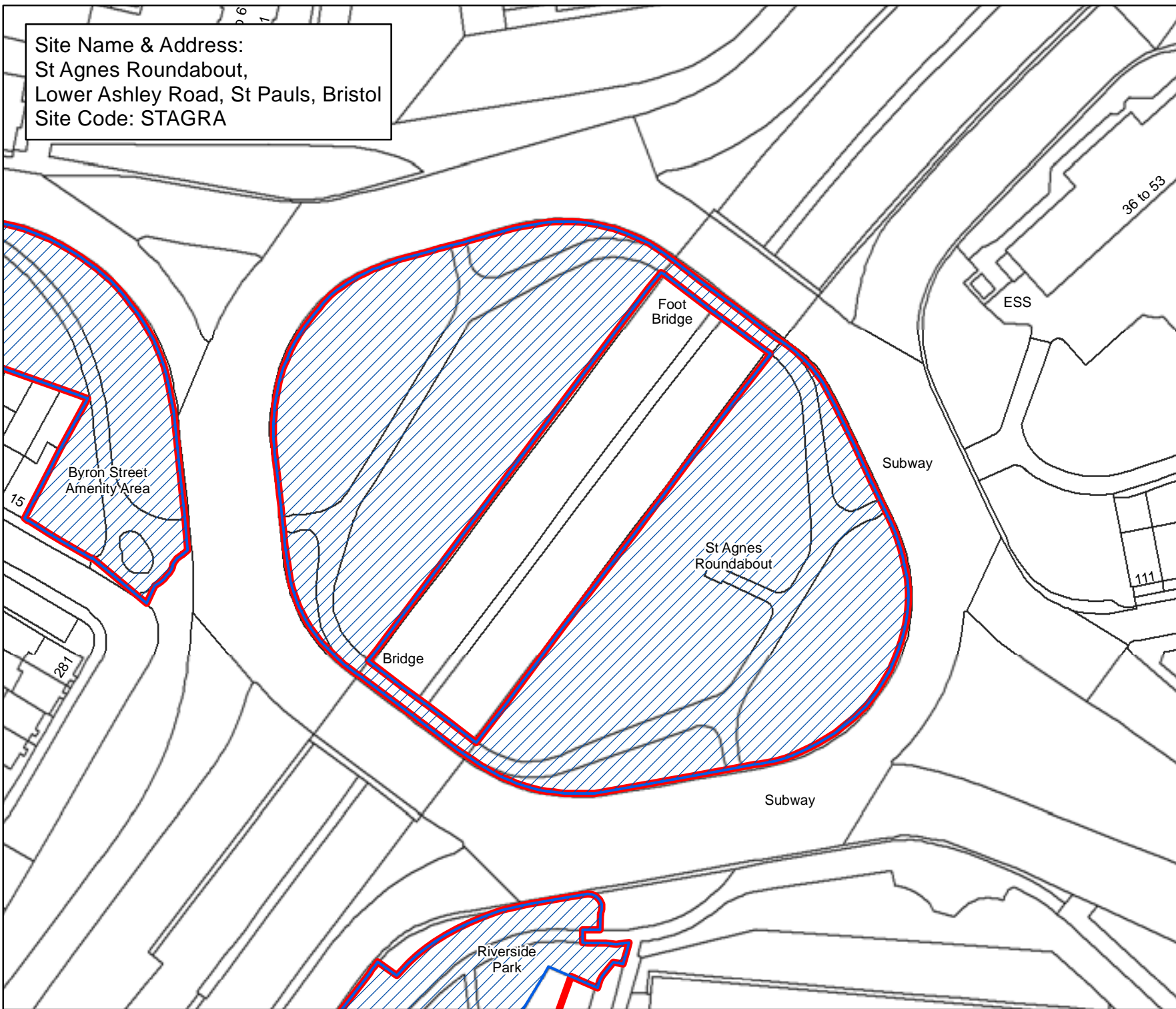


NEIGHBOURHOODS  
 DIRECTORATE

Bristol Parks Service St AnnesHouse  
 PO Box 3176 Phone: 0117 922 3719  
 Bristol City Council bristolparks@bristol.gov.uk  
 Bristol BS3 9FS www.bristol.gov.uk/parks



Site Name & Address:  
St Agnes Roundabout,  
Lower Ashley Road, St Pauls, Bristol  
Site Code: STAGRA



**Bristol City Council**  
**Bristol Parks**  
**Neighbourhoods**


**Byelaws: Areas Designated for Barbecues**

**Legend**

-  Areas Designated for Barbecues.
-  Byelaw Site Schedule

The provision of information by Bristol City Council does not imply a right to reproduce or commercially exploit such information without the Council's express prior written permission. Reproduction or commercial exploitation of information provided by the Council without its express permission may be an infringement of copyright.

The council is unable to grant permission to reproduce or re-use any material that is the property of third parties. Permission to reproduce or re-use such material must be obtained from the copyright holders.

 © Crown Copyright and database right 2017. Ordnance Survey 100023406.

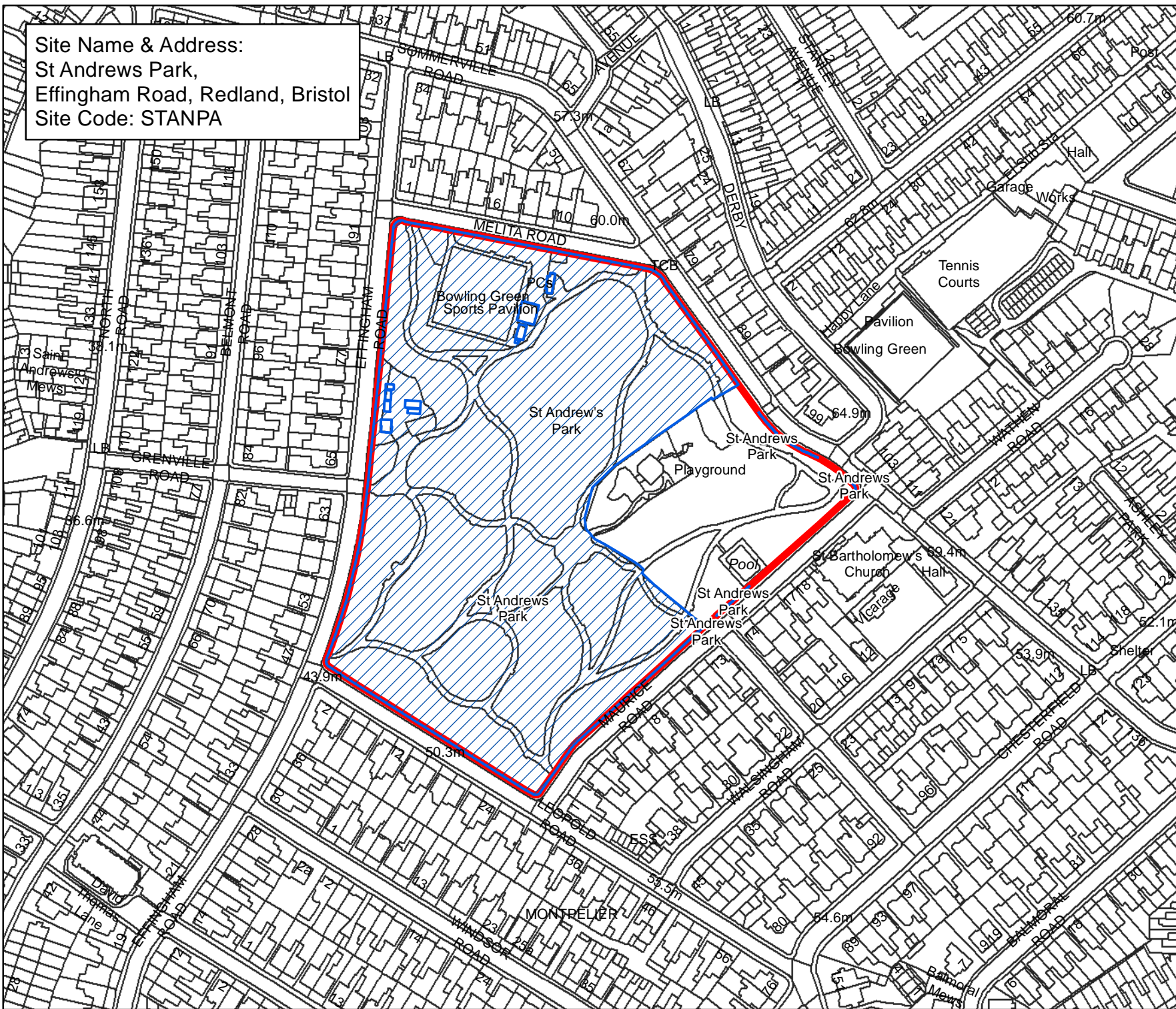
**BRISTOL PARKS SERVICE**

Scale : @A4 1:870  
Date: 27/02/2017

  
**NEIGHBOURHOODS DIRECTORATE**

Bristol Parks Service PO Box 3176 Bristol BS3 9FS  
St AnnesHouse Phone: 0117 922 3719  
Bristol City Council [bristolparks@bristol.gov.uk](mailto:bristolparks@bristol.gov.uk)  
[www.bristol.gov.uk/parks](http://www.bristol.gov.uk/parks)

Site Name & Address:  
 St Andrews Park,  
 Effingham Road, Redland, Bristol  
 Site Code: STANPA



## Bristol City Council

### Bristol Parks Neighbourhoods


Byelaws: Areas Designated for Barbecues

#### Legend

-  Areas Designated for Barbecues.
-  Byelaw Site Schedule

The provision of information by Bristol City Council does not imply a right to reproduce or commercially exploit such information without the Council's express prior written permission. Reproduction or commercial exploitation of information provided by the Council without its express permission may be an infringement of copyright.

The council is unable to grant permission to reproduce or re-use any material that is the property of third parties. Permission to reproduce or re-use such material must be obtained from the copyright holders.

 © Crown Copyright and database right 2017.  
 Ordnance Survey 100023406.

#### BRISTOL PARKS SERVICE

Scale : @A4 1:2,500  
 Date: 27/02/2017

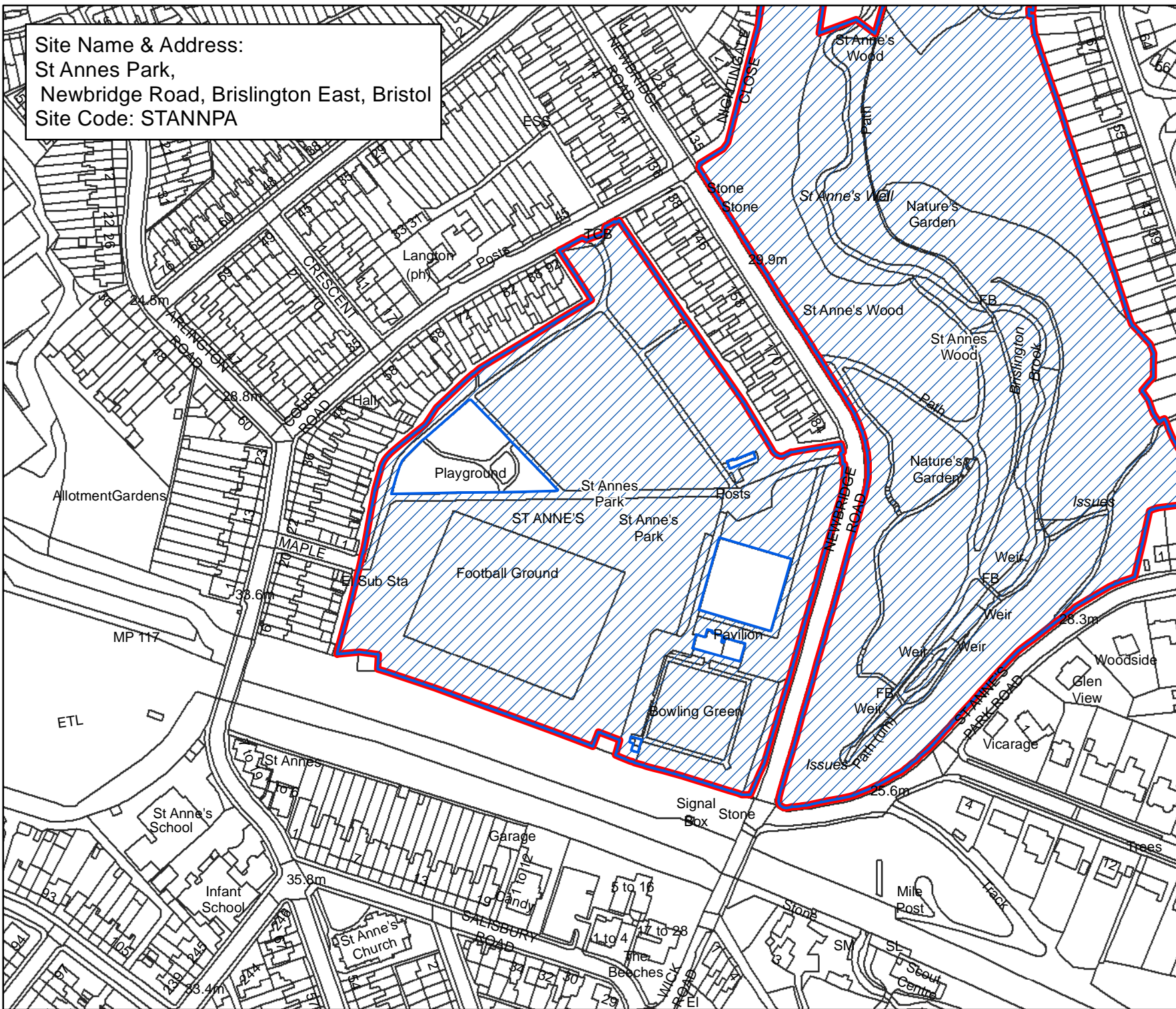


NEIGHBOURHOODS  
 DIRECTORATE

Bristol Parks Service PO Box 3176  
 Bristol City Council PO Box 3176  
 Bristol BS3 9FS

St Annes House Phone: 0117 922 3719  
 bristolparks@bristol.gov.uk  
 www.bristol.gov.uk/parks

Site Name & Address:  
 St Annes Park,  
 Newbridge Road, Brislington East, Bristol  
 Site Code: STANPA



## Bristol City Council

### Bristol Parks Neighbourhoods


**Byelaws: Areas Designated for Barbecues**

#### Legend

-  Areas Designated for Barbecues.
-  Byelaw Site Schedule

The provision of information by Bristol City Council does not imply a right to reproduce or commercially exploit such information without the Council's express prior written permission. Reproduction or commercial exploitation of information provided by the Council without its express permission may be an infringement of copyright.

The council is unable to grant permission to reproduce or re-use any material that is the property of third parties. Permission to reproduce or re-use such material must be obtained from the copyright holders.

 © Crown Copyright and database right 2017. Ordnance Survey 100023406.

### BRISTOL PARKS SERVICE

Scale : @A4 1:2,450  
 Date: 27/02/2017

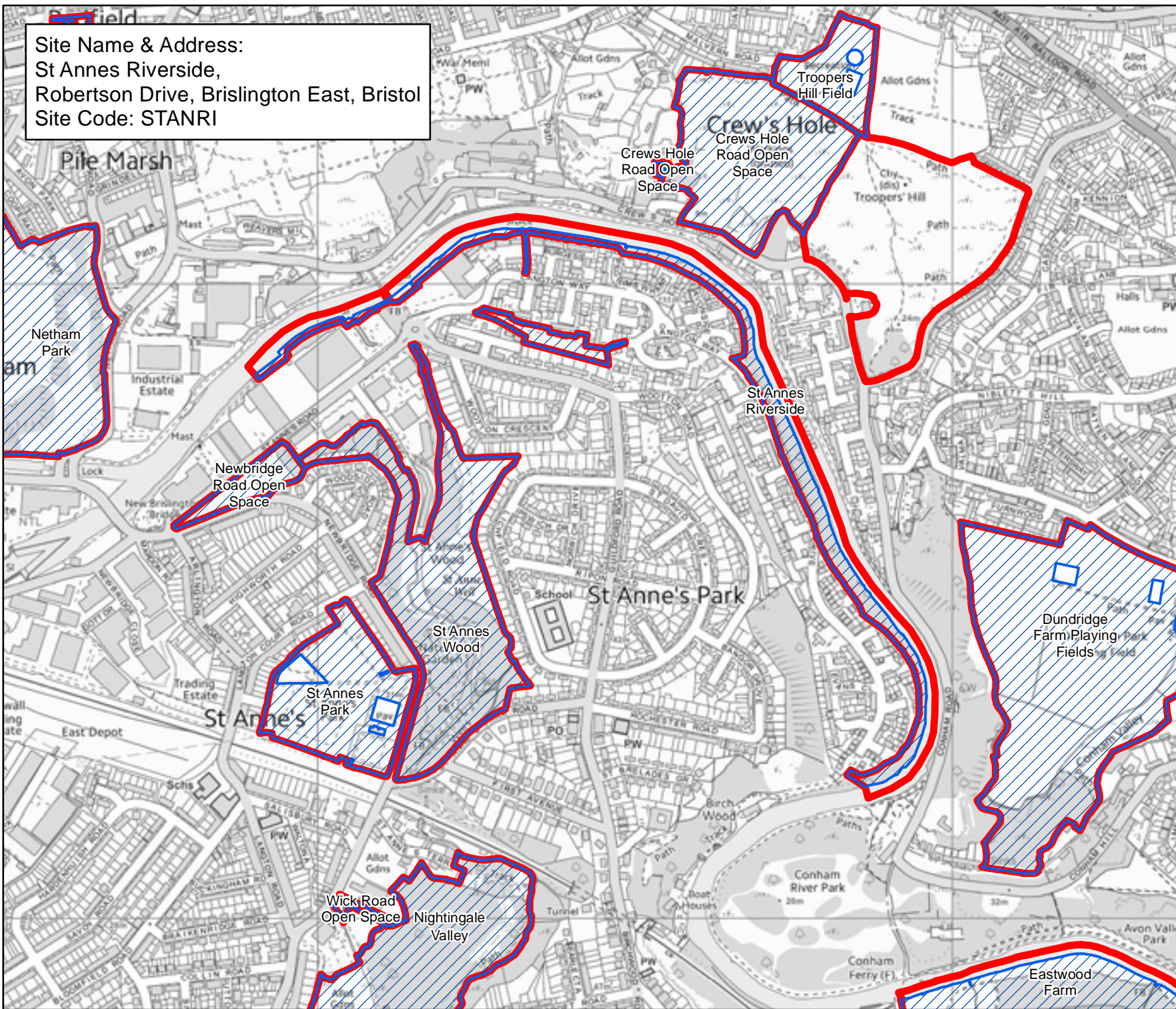


NEIGHBOURHOODS DIRECTORATE

Bristol Parks Service PO Box 3176  
 Bristol City Council bristolparks@bristol.gov.uk  
 Bristol BS3 9FS www.bristol.gov.uk/parks

St AnnesHouse Phone: 0117 922 3719

Site Name & Address:  
 St Annes Riverside,  
 Robertson Drive, Brislington East, Bristol  
 Site Code: STANRI



**Bristol City Council**  
**Bristol Parks**  
**Neighbourhoods**


**Byelaws: Areas Designated for Barbecues**

**Legend**

-  Areas Designated for Barbecues.
-  Byelaw Site Schedule

The provision of information by Bristol City Council does not imply a right to reproduce or commercially exploit such information without the Council's express prior written permission. Reproduction or commercial exploitation of information provided by the Council without its express permission may be an infringement of copyright.

The council is unable to grant permission to reproduce or re-use any material that is the property of third parties. Permission to reproduce or re-use such material must be obtained from the copyright holders.

 © Crown Copyright and database right 2017. Ordnance Survey 100023406.

**BRISTOL PARKS SERVICE**

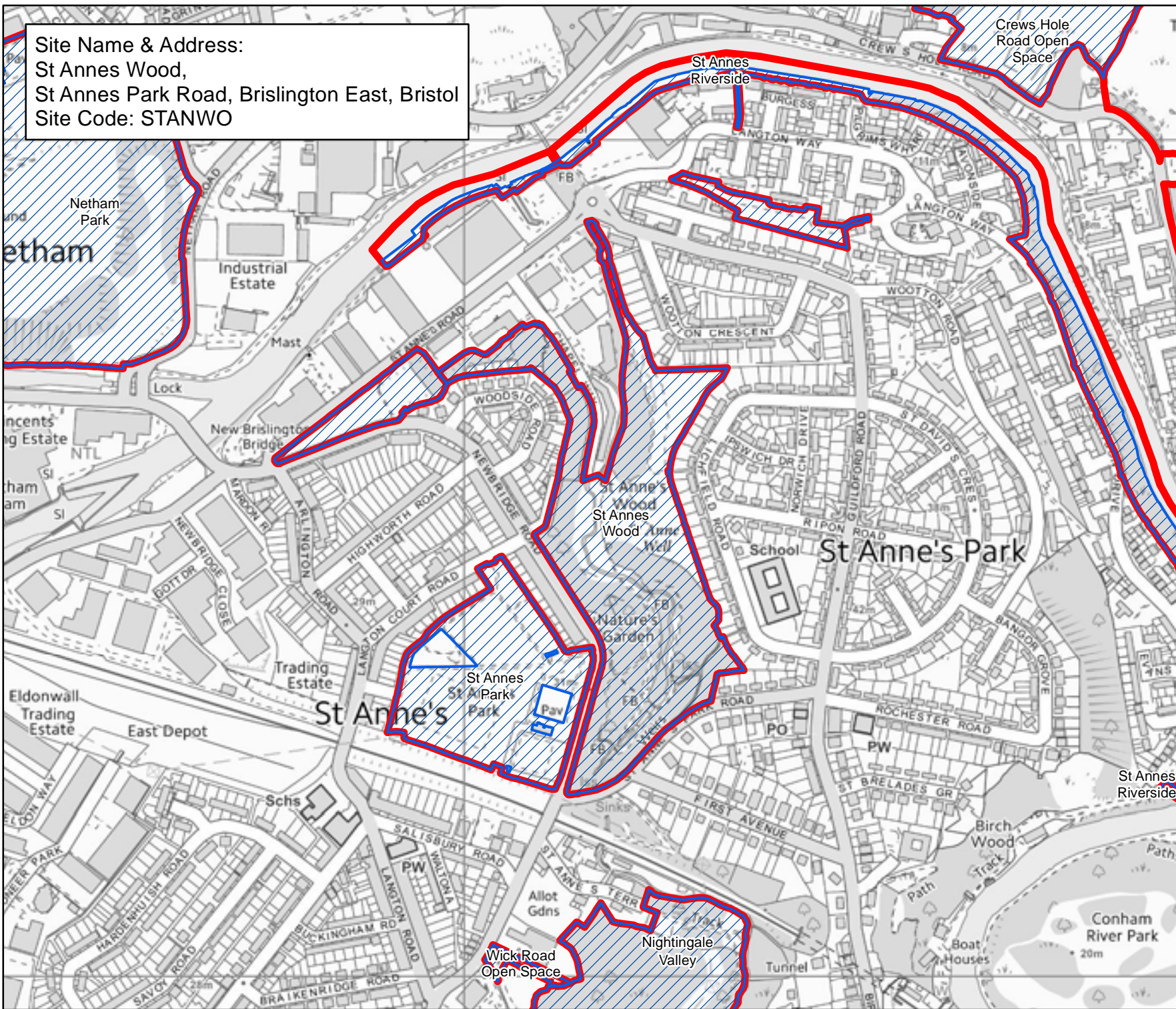
Scale : @A4 1:7,950  
 Date: 27/02/2017

  
 NEIGHBOURHOODS DIRECTORATE

Bristol Parks Service PO Box 3176  
 Bristol City Council PO Box 3176  
 Bristol BS3 9FS

St Annes House Phone: 0117 922 3719  
 bristolparks@bristol.gov.uk  
 www.bristol.gov.uk/parks


Site Name & Address:  
 St Annes Wood,  
 St Annes Park Road, Brislington East, Bristol  
 Site Code: STANWO



**Bristol City Council**  
 Bristol Parks  
 Neighbourhoods


**Byelaws: Areas Designated for Barbecues**

**Legend**

-  Areas Designated for Barbecues.
-  Bylaw Site Schedule

The provision of information by Bristol City Council does not imply a right to reproduce or commercially exploit such information without the Council's express prior written permission. Reproduction or commercial exploitation of information provided by the Council without its express permission may be an infringement of copyright.

The council is unable to grant permission to reproduce or re-use any material that is the property of third parties. Permission to reproduce or re-use such material must be obtained from the copyright holders.

 © Crown Copyright and database right 2017. Ordnance Survey 100023406.

**BRISTOL PARKS SERVICE**

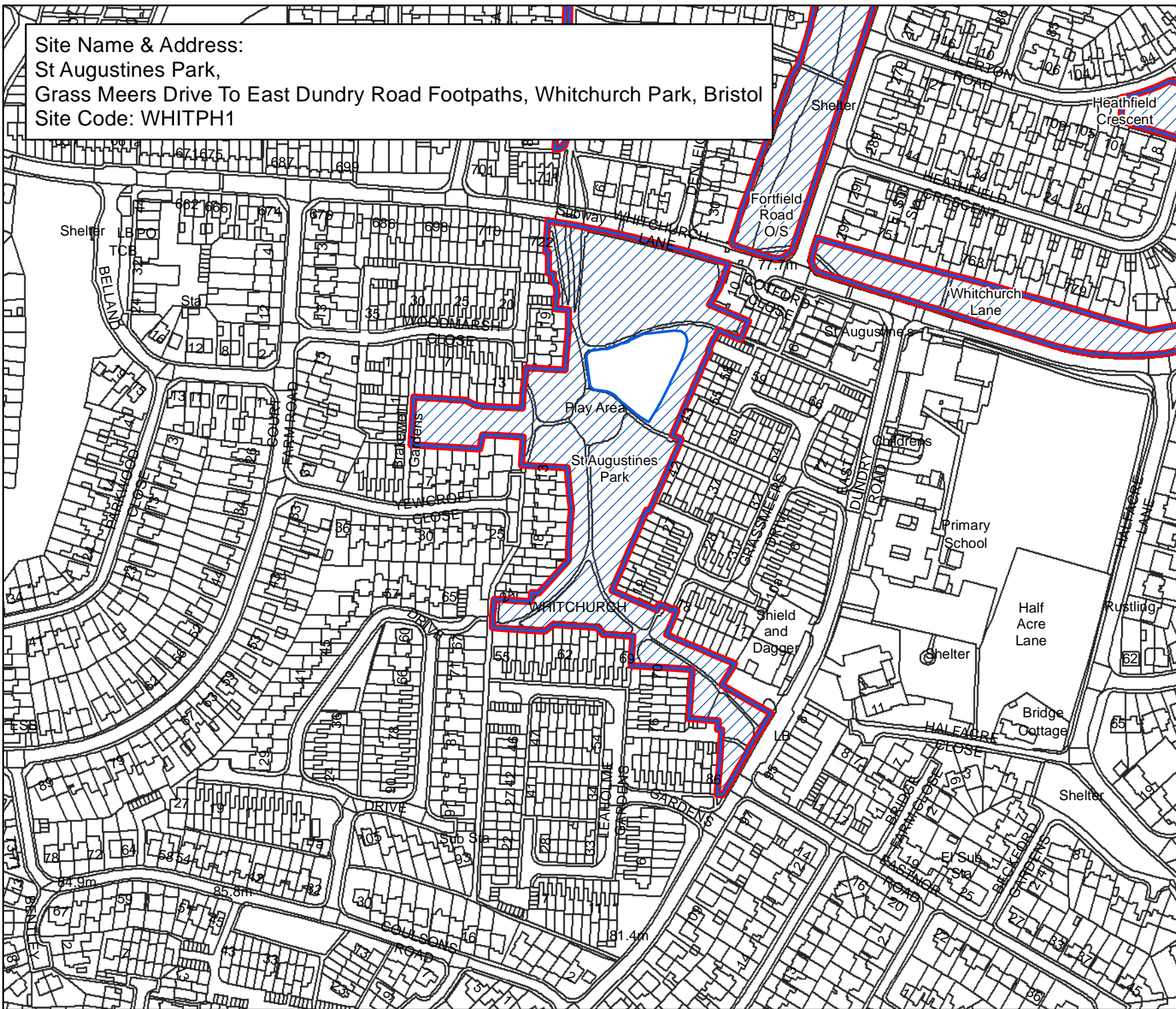
Scale : @A4 1:6,040  
 Date: 27/02/2017



NEIGHBOURHOODS DIRECTORATE

Bristol Parks Service PO Box 3176 Bristol BS3 9FS  
 St AnnesHouse Phone: 0117 922 3719  
 Bristol City Council bristolparks@bristol.gov.uk  
 www.bristol.gov.uk/parks

Site Name & Address:  
 St Augustines Park,  
 Grass Meers Drive To East Dundry Road Footpaths, Whitchurch Park, Bristol  
 Site Code: WHITPH1



**Bristol City Council**  
 Bristol Parks  
 Neighbourhoods

**Byelaws: Areas Designated for Barbecues**

**Legend**

-  Areas Designated for Barbecues.
-  Byelaw Site Schedule

The provision of information by Bristol City Council does not imply a right to reproduce or commercially exploit such information without the Council's express prior written permission. Reproduction or commercial exploitation of information provided by the Council without its express permission may be an infringement of copyright.

The council is unable to grant permission to reproduce or re-use any material that is the property of third parties. Permission to reproduce or re-use such material must be obtained from the copyright holders.



© Crown Copyright and database right 2017.  
 Ordnance Survey 100023406.

**BRISTOL PARKS SERVICE**

Scale : @A4 1:2,920  
 Date: 27/02/2017

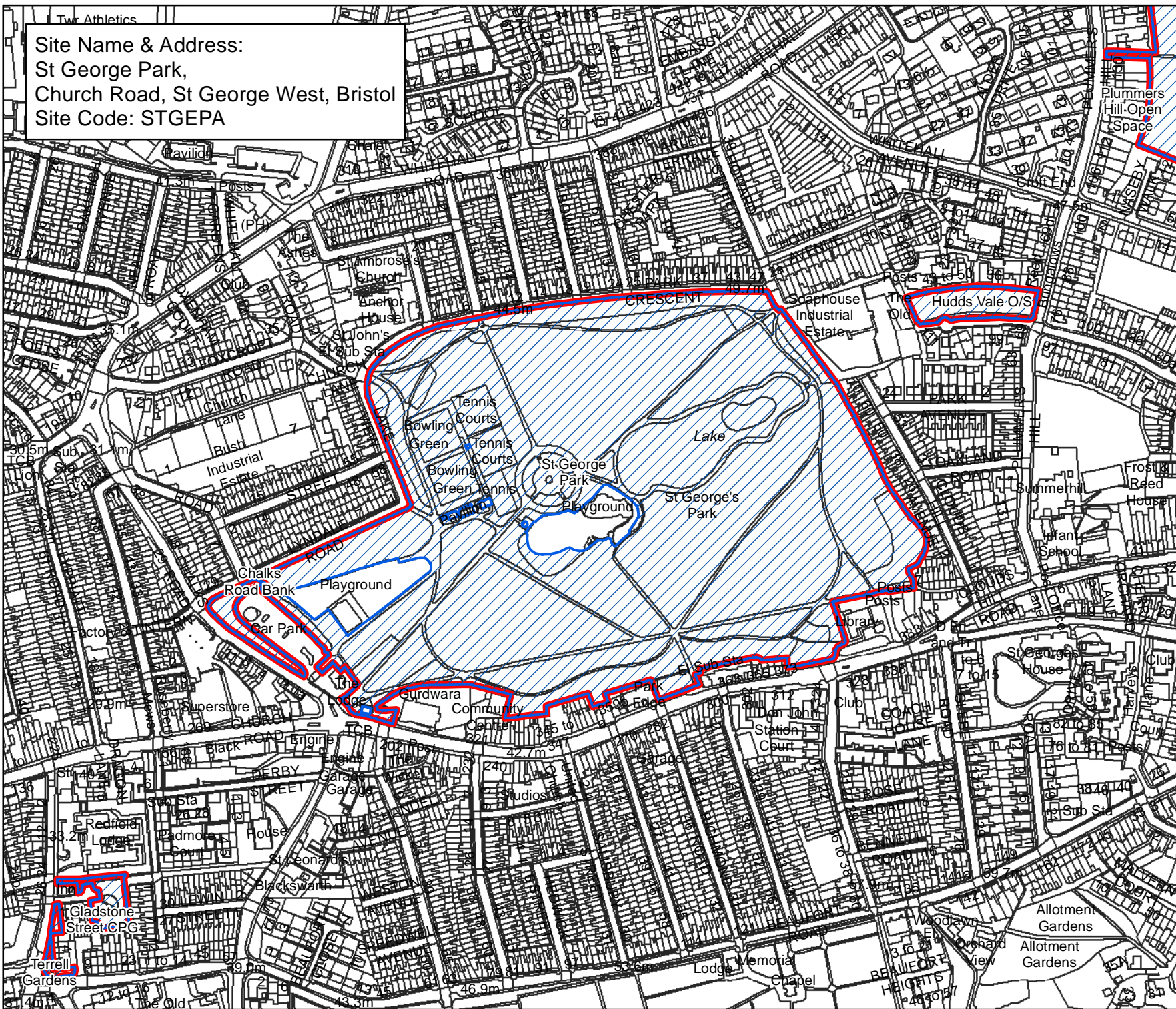


NEIGHBOURHOODS  
 DIRECTORATE

Bristol Parks Service PO Box 3176  
 Bristol City Council Bristol BS3 9FS  
 St AnnesHouse Phone: 0117 922 3719  
 bristolparks@bristol.gov.uk  
 www.bristol.gov.uk/parks



Site Name & Address:  
 St George Park,  
 Church Road, St George West, Bristol  
 Site Code: STGEPA



**Bristol City Council**  
 Bristol Parks  
 Neighbourhoods


**Byelaws: Areas Designated for Barbecues**

**Legend**

-  Areas Designated for Barbecues.
-  Byelaw Site Schedule

The provision of information by Bristol City Council does not imply a right to reproduce or commercially exploit such information without the Council's express prior written permission. Reproduction or commercial exploitation of information provided by the Council without its express permission may be an infringement of copyright.

The council is unable to grant permission to reproduce or re-use any material that is the property of third parties. Permission to reproduce or re-use such material must be obtained from the copyright holders.

 © Crown Copyright and database right 2017. Ordnance Survey 100023406.

**BRISTOL PARKS SERVICE**

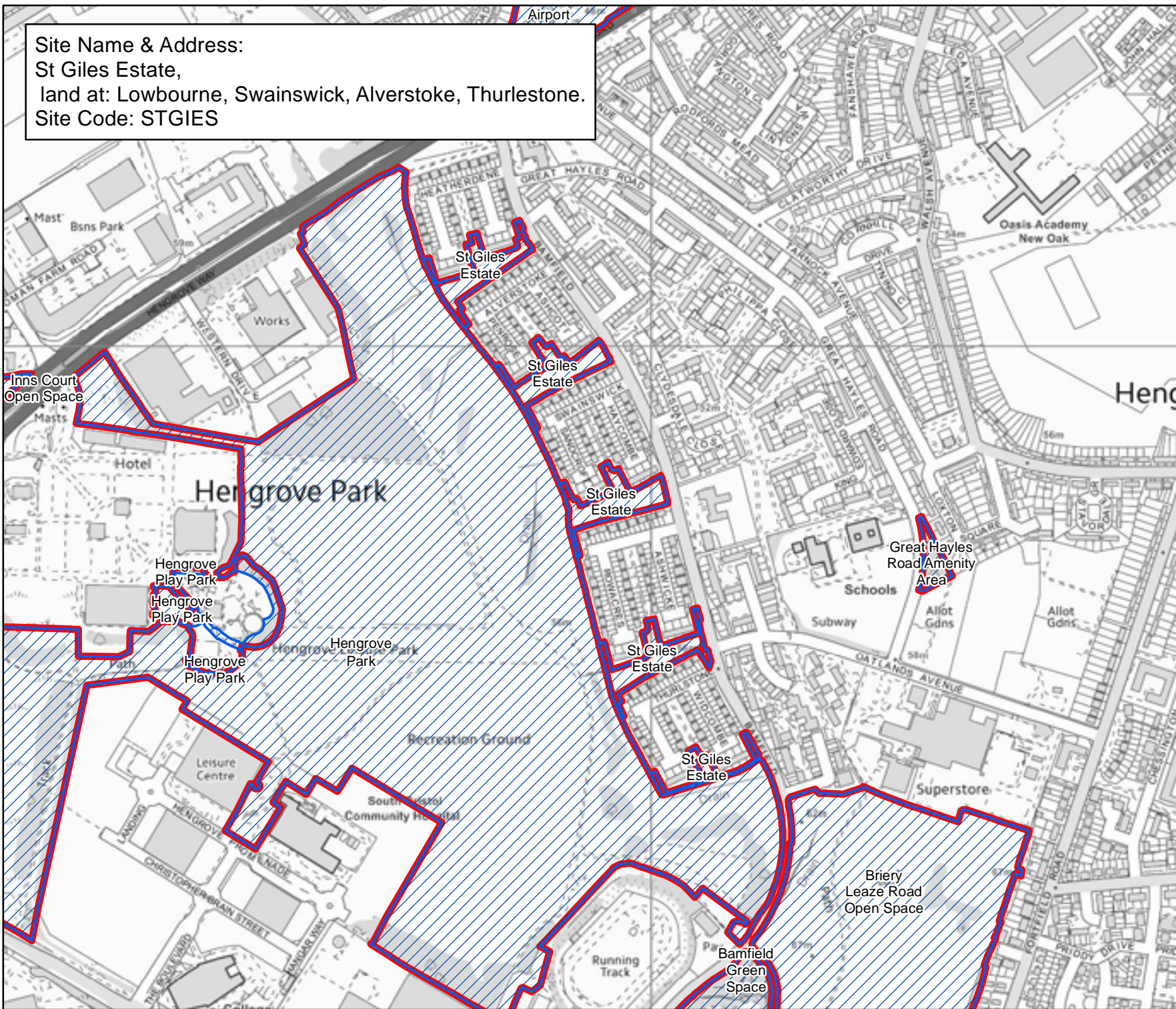
Scale : @A4 1:4,430  
 Date: 27/02/2017



NEIGHBOURHOODS DIRECTORATE

Bristol Parks Service PO Box 3176 Bristol BS3 9FS  
 St AnnesHouse Phone: 0117 922 3719  
 Bristol City Council bristolparks@bristol.gov.uk  
 www.bristol.gov.uk/parks


Site Name & Address:  
 St Giles Estate,  
 land at: Lowbourn, Swainswick, Alverstone, Thurlestone.  
 Site Code: STGIES



**Bristol City Council**  
**Bristol Parks**  
**Neighbourhoods**


**Byelaws: Areas Designated for Barbecues**

**Legend**

-  Areas Designated for Barbecues.
-  Byelaw Site Schedule

The provision of information by Bristol City Council does not imply a right to reproduce or commercially exploit such information without the Council's express prior written permission. Reproduction or commercial exploitation of information provided by the Council without its express permission may be an infringement of copyright.

The council is unable to grant permission to reproduce or re-use any material that is the property of third parties. Permission to reproduce or re-use such material must be obtained from the copyright holders.

 © Crown Copyright and database right 2017. Ordnance Survey 100023406.

**BRISTOL PARKS SERVICE**

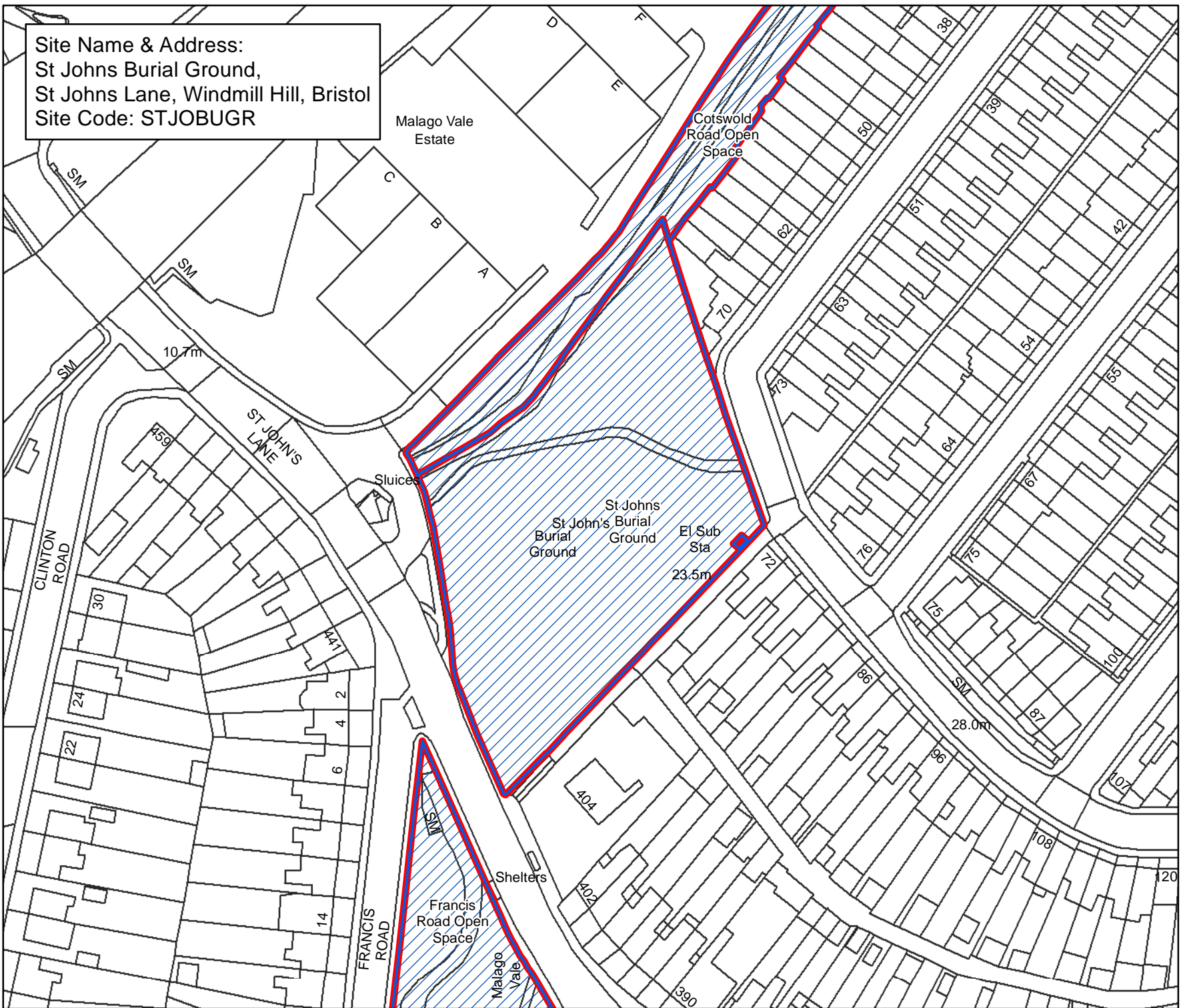
Scale : @A4 1:6,690  
 Date: 27/02/2017

  
 NEIGHBOURHOODS DIRECTORATE

Bristol Parks Service PO Box 3176 Bristol BS3 9FS  
 St Annes House Phone: 0117 922 3719  
 Bristol City Council bristolparks@bristol.gov.uk  
 www.bristol.gov.uk/parks



Site Name & Address:  
 St Johns Burial Ground,  
 St Johns Lane, Windmill Hill, Bristol  
 Site Code: STJOBUGR



**Bristol City Council**  
 Bristol Parks  
 Neighbourhoods


**Byelaws: Areas Designated  
 for Barbecues**

**Legend**

-  Areas Designated for Barbecues.
-  Byelaw Site Schedule

The provision of information by Bristol City Council does not imply a right to reproduce or commercially exploit such information without the Council's express prior written permission. Reproduction or commercial exploitation of information provided by the Council without its express permission may be an infringement of copyright.

The council is unable to grant permission to reproduce or re-use any material that is the property of third parties. Permission to reproduce or re-use such material must be obtained from the copyright holders.

 © Crown Copyright and database right 2017.  
 Ordnance Survey 100023406.

**BRISTOL PARKS SERVICE**

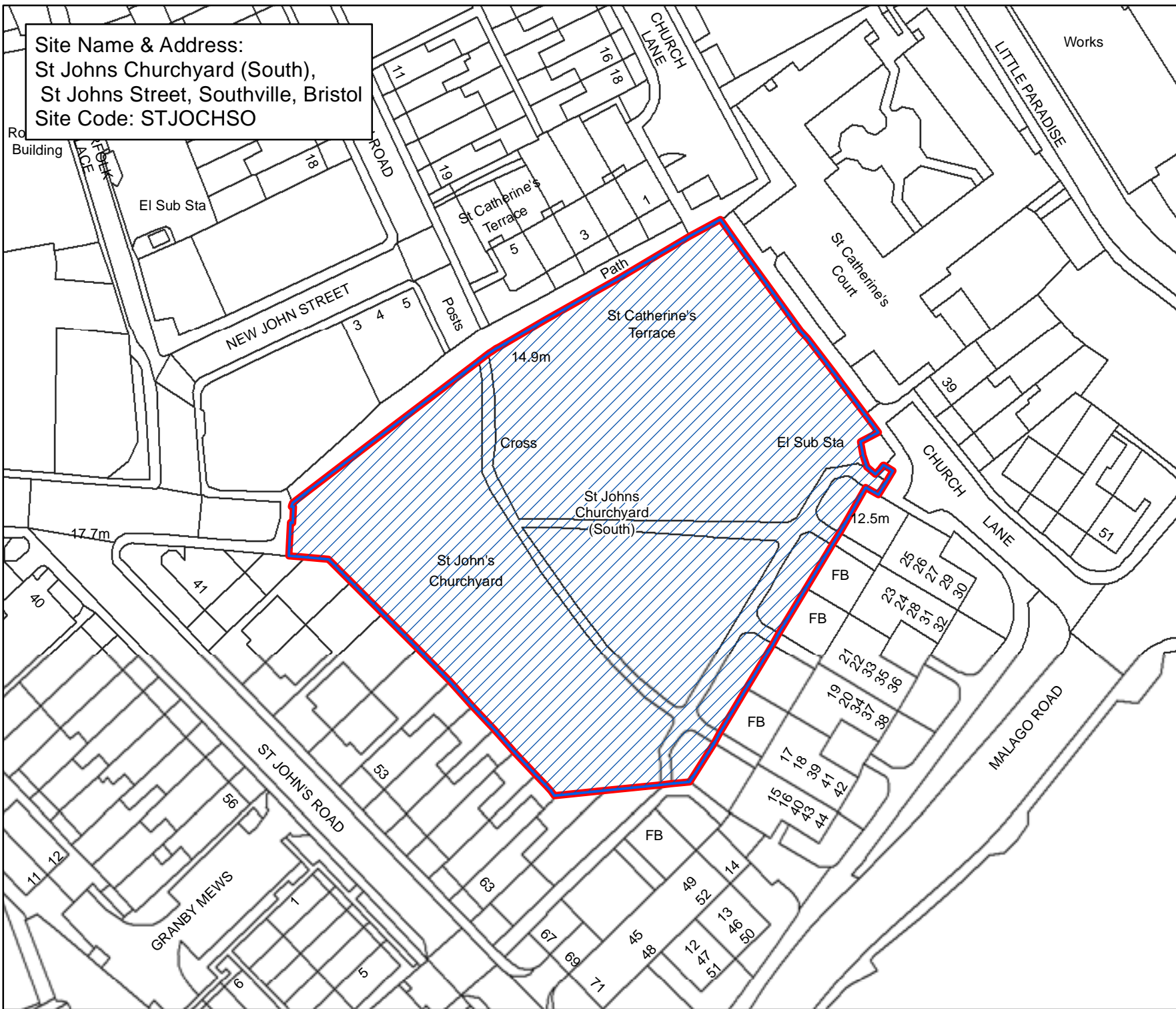
Scale : @A4 1:1,140  
 Date: 27/02/2017



NEIGHBOURHOODS  
 DIRECTORATE

Bristol Parks Service St AnnesHouse  
 PO Box 3176 Phone: 0117 922 3719  
 Bristol City Council bristolparks@bristol.gov.uk  
 Bristol BS3 9FS www.bristol.gov.uk/parks

Site Name & Address:  
 St Johns Churchyard (South),  
 St Johns Street, Southville, Bristol  
 Site Code: STJOCHSO



**Bristol City Council**  
 Bristol Parks  
 Neighbourhoods


**Byelaws: Areas Designated  
 for Barbecues**

**Legend**

-  Areas Designated for Barbecues.
-  Byelaw Site Schedule

The provision of information by Bristol City Council does not imply a right to reproduce or commercially exploit such information without the Council's express prior written permission. Reproduction or commercial exploitation of information provided by the Council without its express permission may be an infringement of copyright.

The council is unable to grant permission to reproduce or re-use any material that is the property of third parties. Permission to reproduce or re-use such material must be obtained from the copyright holders.

 © Crown Copyright and database right 2017.  
 Ordnance Survey 100023406.

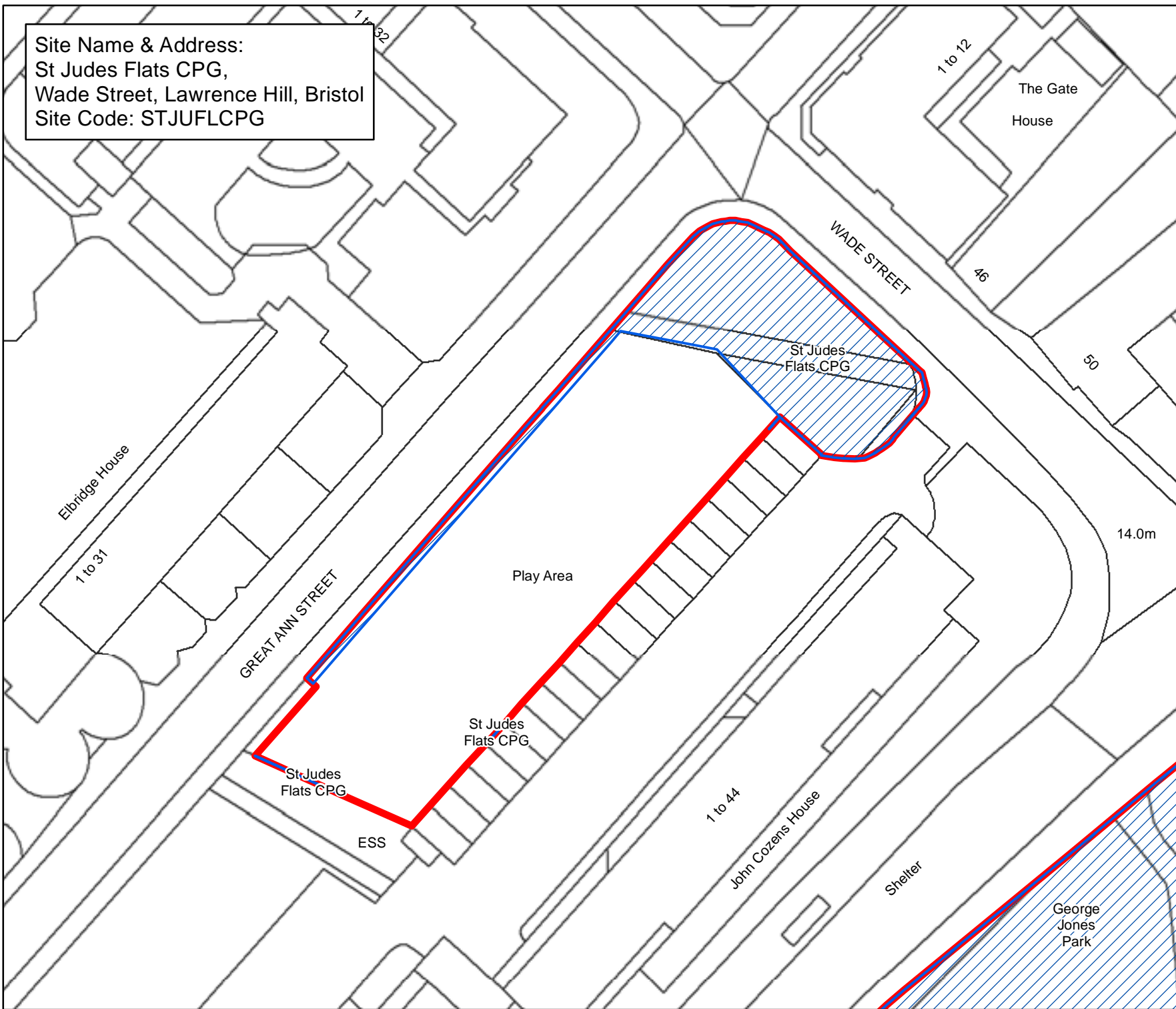
**BRISTOL PARKS SERVICE**

Scale : @A4 1:850  
 Date: 27/02/2017

  
 NEIGHBOURHOODS  
 DIRECTORATE

Bristol Parks Service      St AnnesHouse  
 PO Box 3176      Phone: 0117 922 3719  
 Bristol City Council      bristolparks@bristol.gov.uk  
 Bristol BS3 9FS      www.bristol.gov.uk/parks

Site Name & Address:  
St Judes Flats CPG,  
Wade Street, Lawrence Hill, Bristol  
Site Code: STJUFLCPG



## Bristol City Council Bristol Parks Neighbourhoods

**Byelaws: Areas Designated  
for Barbecues**

### Legend

-  Areas Designated for Barbecues.
-  Byelaw Site Schedule

The provision of information by Bristol City Council does not imply a right to reproduce or commercially exploit such information without the Council's express prior written permission. Reproduction or commercial exploitation of information provided by the Council without its express permission may be an infringement of copyright.

The council is unable to grant permission to reproduce or re-use any material that is the property of third parties. Permission to reproduce or re-use such material must be obtained from the copyright holders.



© Crown Copyright and  
database right 2017.  
Ordnance Survey 100023406.

**BRISTOL PARKS SERVICE**

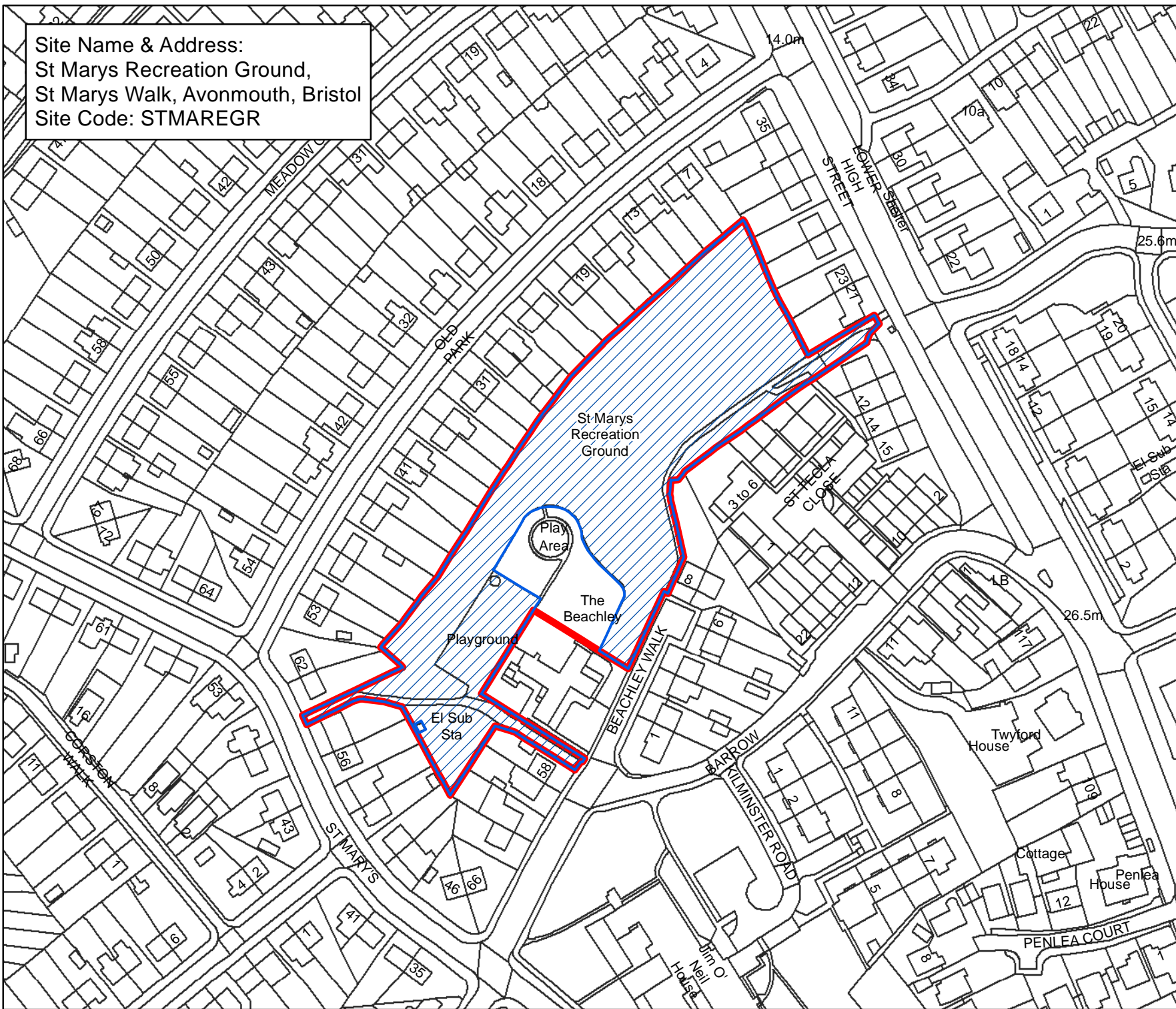
Scale : @A4 1:470  
Date: 27/02/2017



NEIGHBOURHOODS  
DIRECTORATE

Bristol Parks Service St AnnesHouse  
PO Box 3176 Phone: 0117 922 3719  
Bristol City Council bristolparks@bristol.gov.uk  
Bristol BS3 9FS www.bristol.gov.uk/parks

Site Name & Address:  
 St Marys Recreation Ground,  
 St Marys Walk, Avonmouth, Bristol  
 Site Code: STMAREGR



**Bristol City Council**  
 Bristol Parks  
 Neighbourhoods


**Byelaws: Areas Designated  
 for Barbecues**

**Legend**

-  Areas Designated for Barbecues.
-  Byelaw Site Schedule

The provision of information by Bristol City Council does not imply a right to reproduce or commercially exploit such information without the Council's express prior written permission. Reproduction or commercial exploitation of information provided by the Council without its express permission may be an infringement of copyright.

The council is unable to grant permission to reproduce or re-use any material that is the property of third parties. Permission to reproduce or re-use such material must be obtained from the copyright holders.

 © Crown Copyright and database right 2017.  
 Ordnance Survey 100023406.

**BRISTOL PARKS SERVICE**

Scale : @A4 1:1,650  
 Date: 27/02/2017

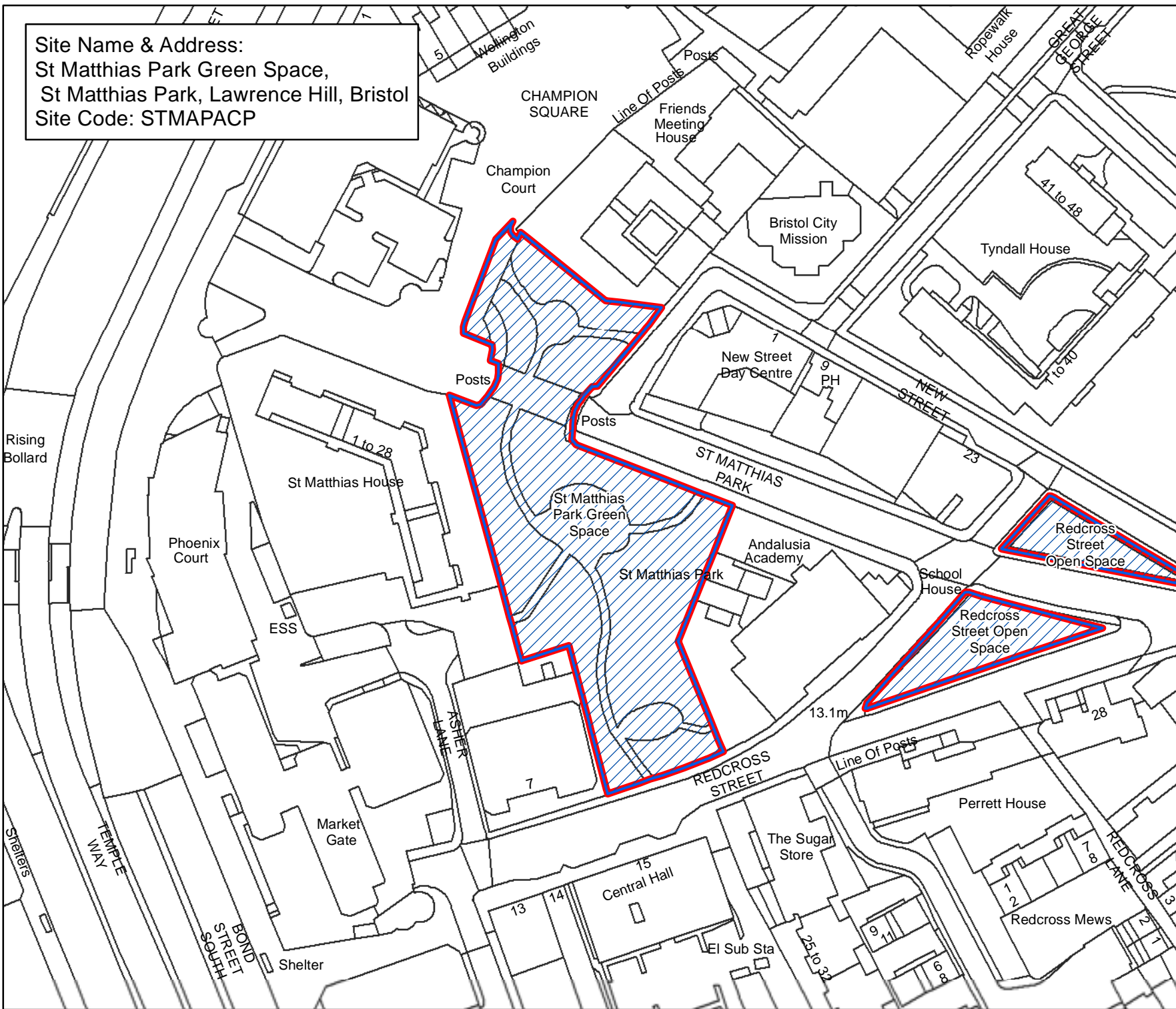


NEIGHBOURHOODS  
 DIRECTORATE

Bristol Parks Service PO Box 3176  
 Bristol City Council PO Box 3176  
 Bristol BS3 9FS

St AnnesHouse Phone: 0117 922 3719  
 bristolparks@bristol.gov.uk  
 www.bristol.gov.uk/parks

Site Name & Address:  
 St Matthias Park Green Space,  
 St Matthias Park, Lawrence Hill, Bristol  
 Site Code: STMAPACP



## Bristol City Council

### Bristol Parks Neighbourhoods


**Byelaws: Areas Designated for Barbecues**

#### Legend

-  Areas Designated for Barbecues.
-  Byelaw Site Schedule

The provision of information by Bristol City Council does not imply a right to reproduce or commercially exploit such information without the Council's express prior written permission. Reproduction or commercial exploitation of information provided by the Council without its express permission may be an infringement of copyright.

The council is unable to grant permission to reproduce or re-use any material that is the property of third parties. Permission to reproduce or re-use such material must be obtained from the copyright holders.

 © Crown Copyright and database right 2017. Ordnance Survey 100023406.

**BRISTOL PARKS SERVICE**

Scale : @A4 1:1,120  
 Date: 27/02/2017

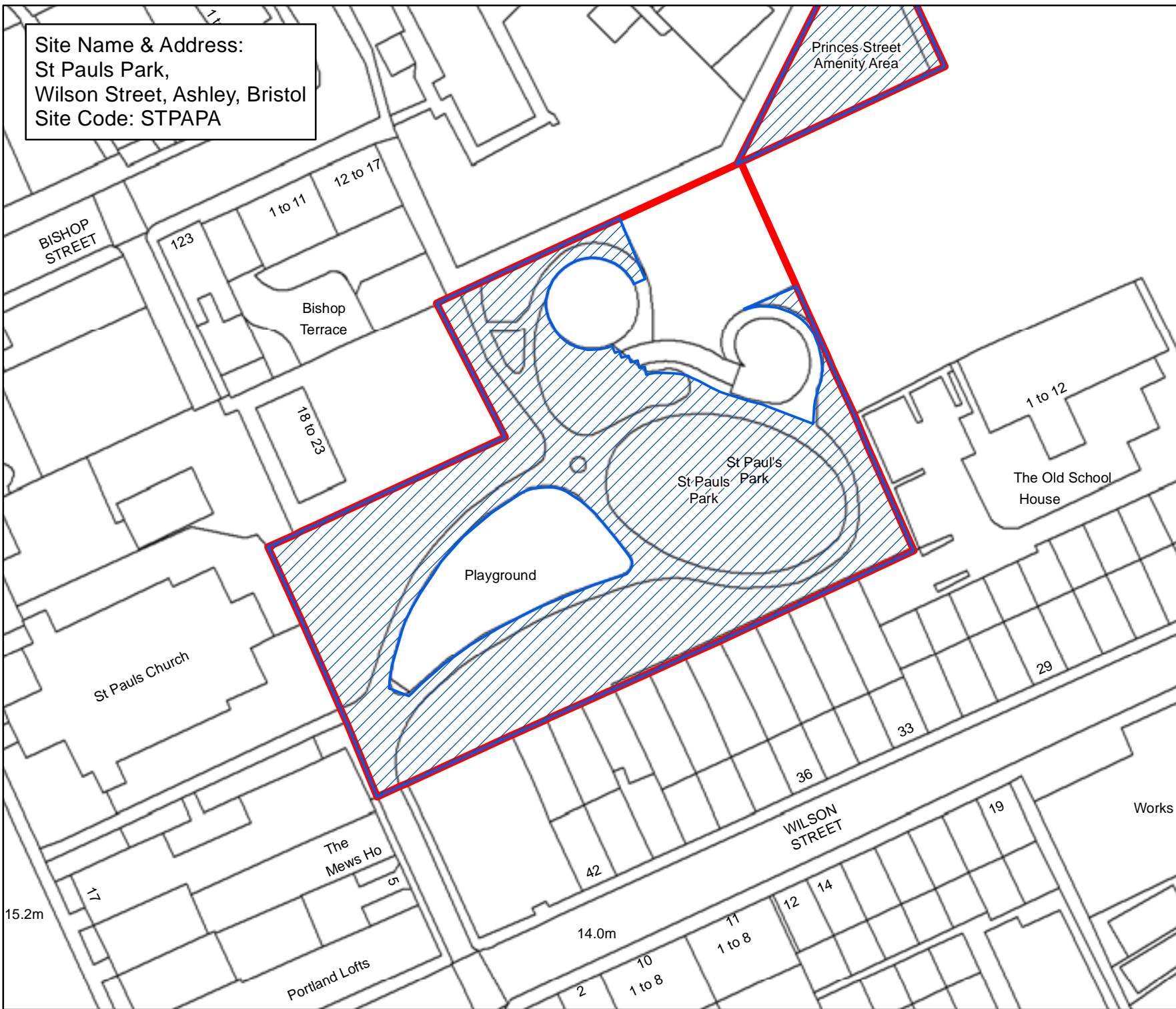


NEIGHBOURHOODS DIRECTORATE

Bristol Parks Service PO Box 3176 Bristol BS3 9FS  
 St AnnesHouse Phone: 0117 922 3719  
 Bristol City Council bristolparks@bristol.gov.uk  
 www.bristol.gov.uk/parks




Site Name & Address:  
St Pauls Park,  
Wilson Street, Ashley, Bristol  
Site Code: STPAPA



## Bristol City Council Bristol Parks Neighbourhoods

Byelaws: Areas Designated  
for Barbecues

### Legend

-  Areas Designated for Barbecues.
-  Byelaw Site Schedule

The provision of information by Bristol City Council does not imply a right to reproduce or commercially exploit such information without the Council's express prior written permission. Reproduction or commercial exploitation of information provided by the Council without its express permission may be an infringement of copyright.

The council is unable to grant permission to reproduce or re-use any material that is the property of third parties. Permission to reproduce or re-use such material must be obtained from the copyright holders.



© Crown Copyright and  
database right 2017.  
Ordnance Survey 100023406.

### BRISTOL PARKS SERVICE

Scale : @A4 1:730  
Date: 27/02/2017



NEIGHBOURHOODS  
DIRECTORATE

Bristol Parks Service St AnnesHouse  
PO Box 3176 Phone: 0117 922 3719  
Bristol City Council bristolparks@bristol.gov.uk  
Bristol BS3 9FS www.bristol.gov.uk/parks

Site Name & Address:  
St Stephens Churchyard,  
St Stephens Avenue, Cabot, Bristol  
Site Code: STSTCH

St Stephen's  
Church

St-Stephens  
Churchyard

ST STEPHEN'S  
AVENUE

AVENUE

CLARE STREET

St Leonard's Gate  
(site of)

## Bristol City Council Bristol Parks Neighbourhoods

**Byelaws: Areas Designated  
for Barbecues**

### Legend

-  Areas Designated for Barbecues.
-  Byelaw Site Schedule

The provision of information by Bristol City Council does not imply a right to reproduce or commercially exploit such information without the Council's express prior written permission. Reproduction or commercial exploitation of information provided by the Council without its express permission may be an infringement of copyright.

The council is unable to grant permission to reproduce or re-use any material that is the property of third parties. Permission to reproduce or re-use such material must be obtained from the copyright holders.



© Crown Copyright and  
database right 2017.  
Ordnance Survey 100023406.

**BRISTOL PARKS SERVICE**

Scale : @A4 1:310  
Date: 27/02/2017



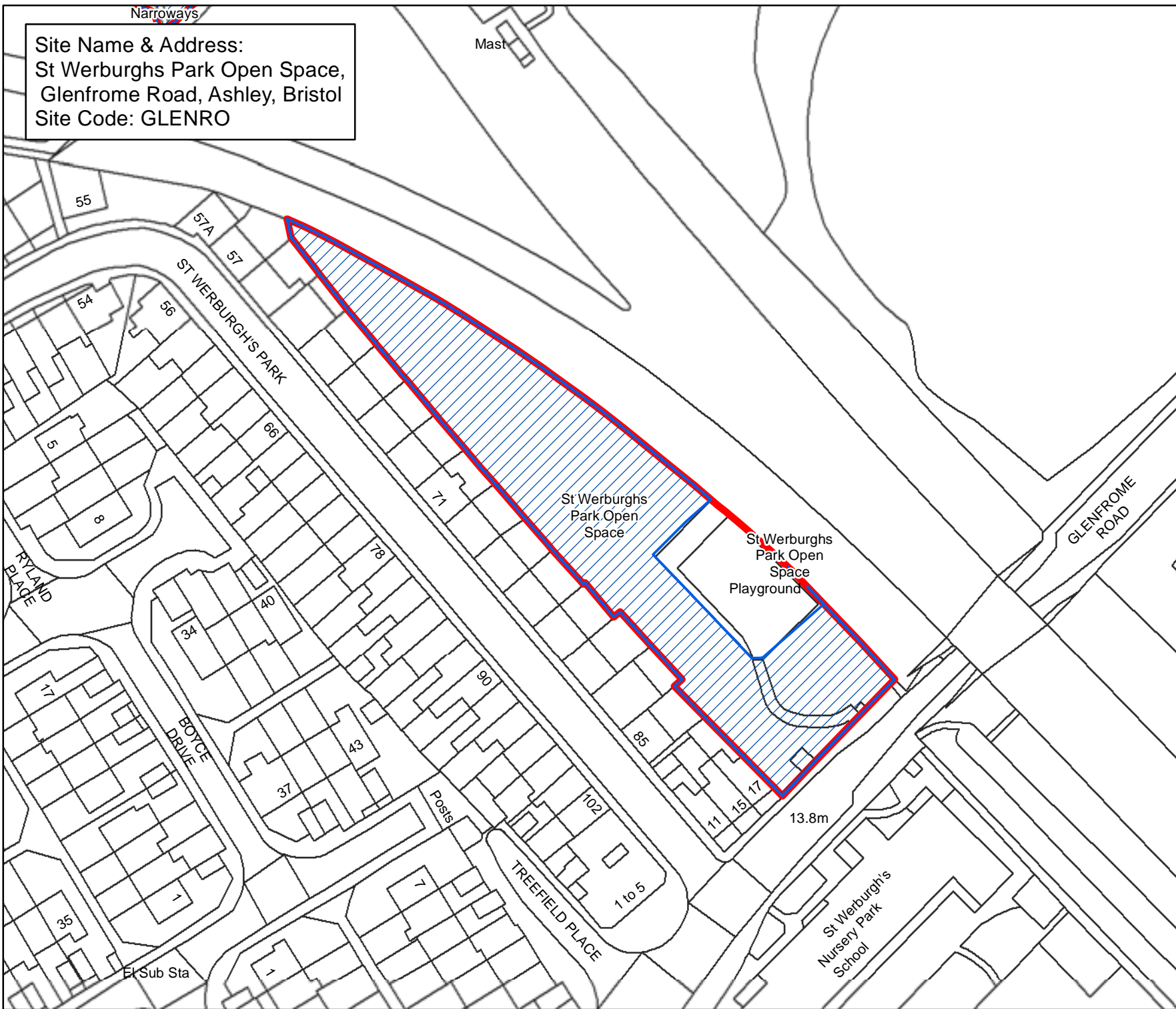
NEIGHBOURHOODS  
DIRECTORATE

Bristol Parks Service St AnnesHouse  
PO Box 3176 Phone: 0117 922 3719  
Bristol City Council bristolparks@bristol.gov.uk  
Bristol BS3 9FS www.bristol.gov.uk/parks

Narrowways

Mast

Site Name & Address:  
St Werburghs Park Open Space,  
Glenfrome Road, Ashley, Bristol  
Site Code: GLENRO



# Bristol City Council

## Bristol Parks Neighbourhoods

Byelaws: Areas Designated for Barbecues

### Legend

-  Areas Designated for Barbecues.
-  Byelaw Site Schedule

The provision of information by Bristol City Council does not imply a right to reproduce or commercially exploit such information without the Council's express prior written permission. Reproduction or commercial exploitation of information provided by the Council without its express permission may be an infringement of copyright.

The council is unable to grant permission to reproduce or re-use any material that is the property of third parties. Permission to reproduce or re-use such material must be obtained from the copyright holders.



© Crown Copyright and database right 2017. Ordnance Survey 100023406.

### BRISTOL PARKS SERVICE

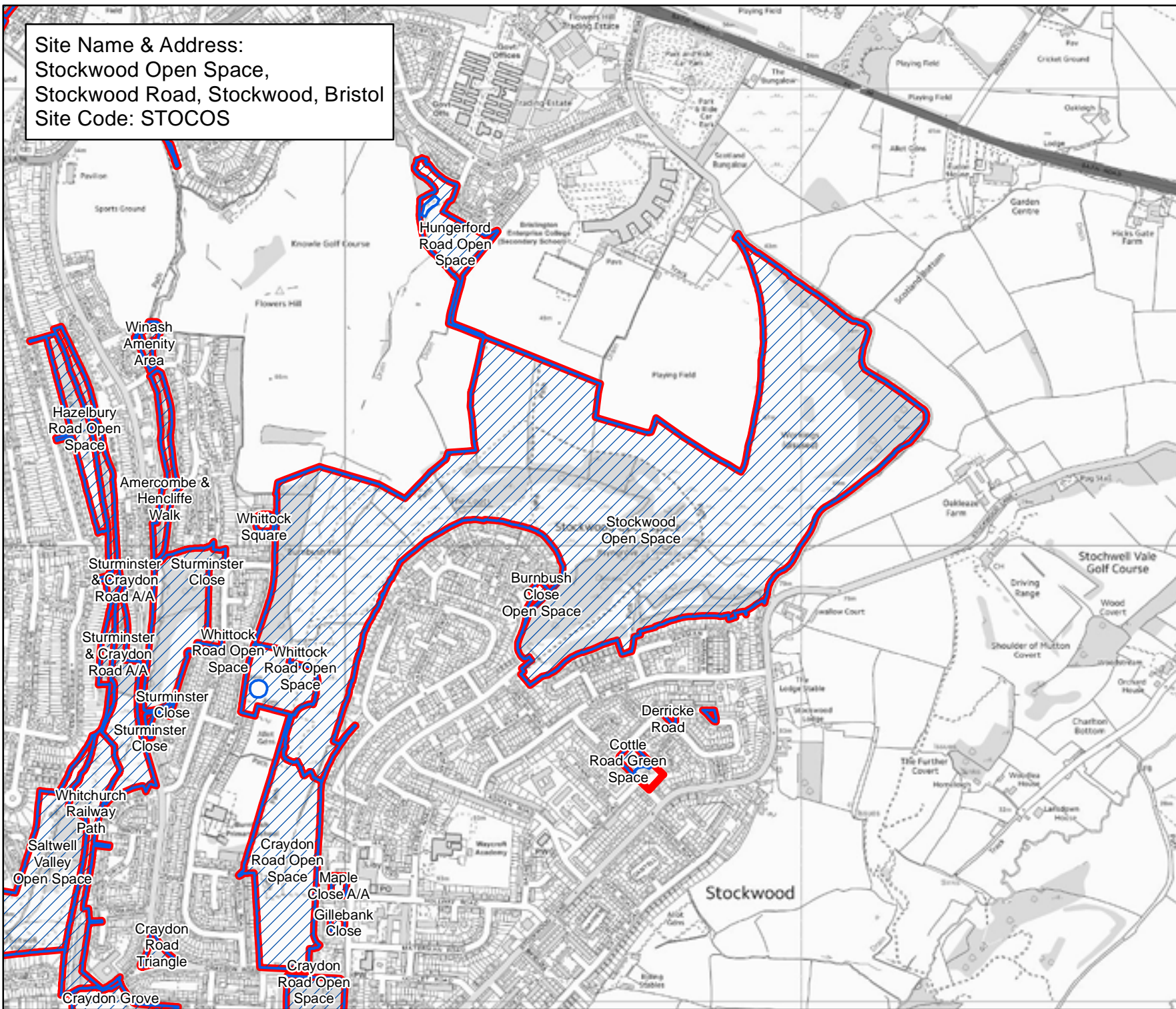
Scale : @A4 1:950  
Date: 27/02/2017



NEIGHBOURHOODS DIRECTORATE

Bristol Parks Service PO Box 3176 Bristol City Council Bristol BS3 9FS  
St AnnesHouse Phone: 0117 922 3719 bristolparks@bristol.gov.uk www.bristol.gov.uk/parks

Site Name & Address:  
 Stockwood Open Space,  
 Stockwood Road, Stockwood, Bristol  
 Site Code: STOCOS



**Bristol City Council**  
 Bristol Parks  
 Neighbourhoods


**Byelaws: Areas Designated for Barbecues**

**Legend**

-  Areas Designated for Barbecues.
-  Byelaw Site Schedule

The provision of information by Bristol City Council does not imply a right to reproduce or commercially exploit such information without the Council's express prior written permission. Reproduction or commercial exploitation of information provided by the Council without its express permission may be an infringement of copyright.

The council is unable to grant permission to reproduce or re-use any material that is the property of third parties. Permission to reproduce or re-use such material must be obtained from the copyright holders.

 © Crown Copyright and database right 2017.  
 Ordnance Survey 100023406.

**BRISTOL PARKS SERVICE**

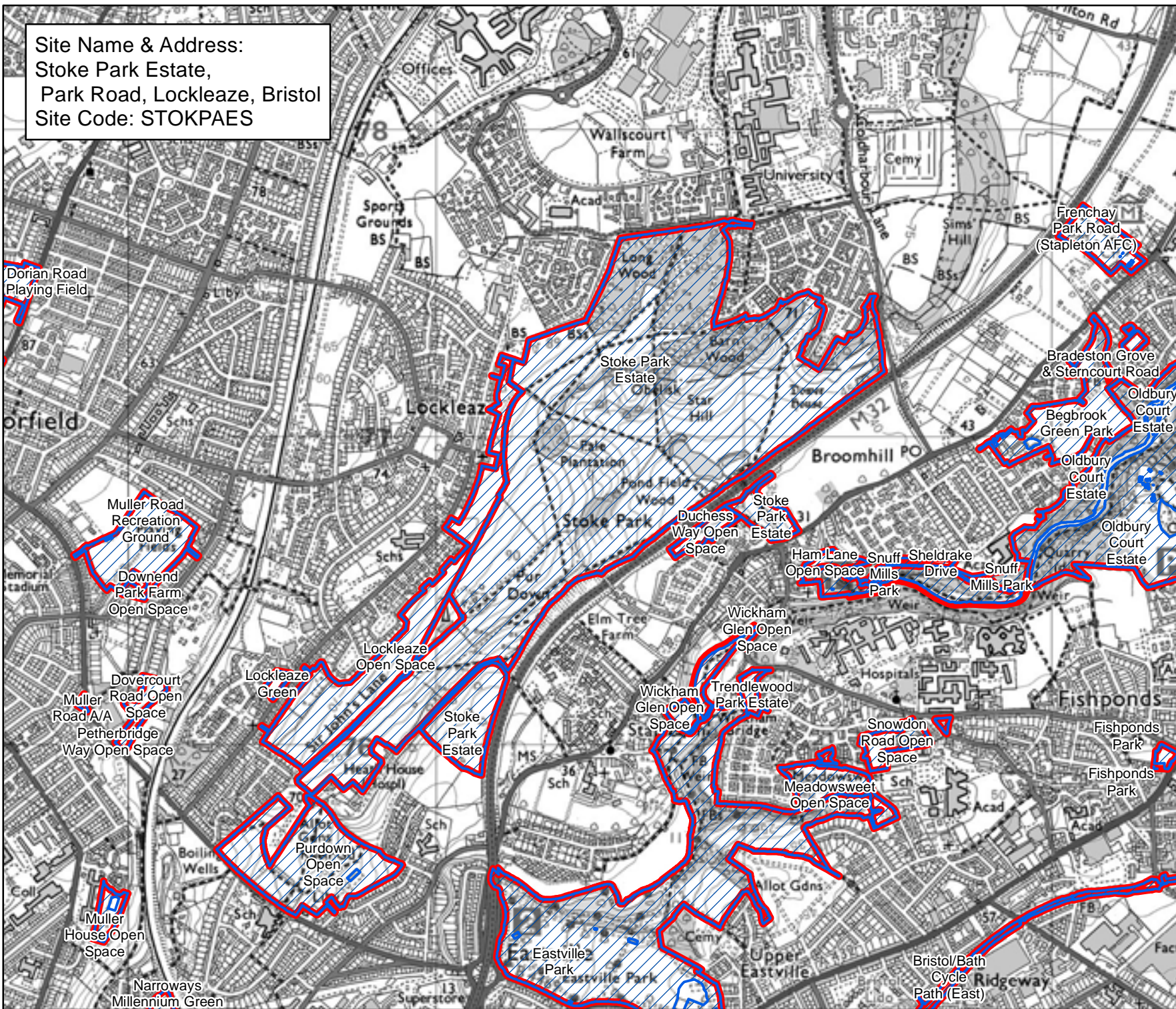
Scale : @A4 1:11,060  
 Date: 27/02/2017



NEIGHBOURHOODS DIRECTORATE

Bristol Parks Service St AnnesHouse  
 PO Box 3176 Phone: 0117 922 3719  
 Bristol City Council bristolparks@bristol.gov.uk  
 Bristol BS3 9FS www.bristol.gov.uk/parks

Site Name & Address:  
 Stoke Park Estate,  
 Park Road, Lockleaze, Bristol  
 Site Code: STOKPAES



**Bristol City Council**  
 Bristol Parks  
 Neighbourhoods


**Byelaws: Areas Designated for Barbecues**

**Legend**

-  Areas Designated for Barbecues.
-  Byelaw Site Schedule

The provision of information by Bristol City Council does not imply a right to reproduce or commercially exploit such information without the Council's express prior written permission. Reproduction or commercial exploitation of information provided by the Council without its express permission may be an infringement of copyright.

The council is unable to grant permission to reproduce or re-use any material that is the property of third parties. Permission to reproduce or re-use such material must be obtained from the copyright holders.

 © Crown Copyright and database right 2017. Ordnance Survey 100023406.

**BRISTOL PARKS SERVICE**

Scale : @A4 1:16,400  
 Date: 27/02/2017

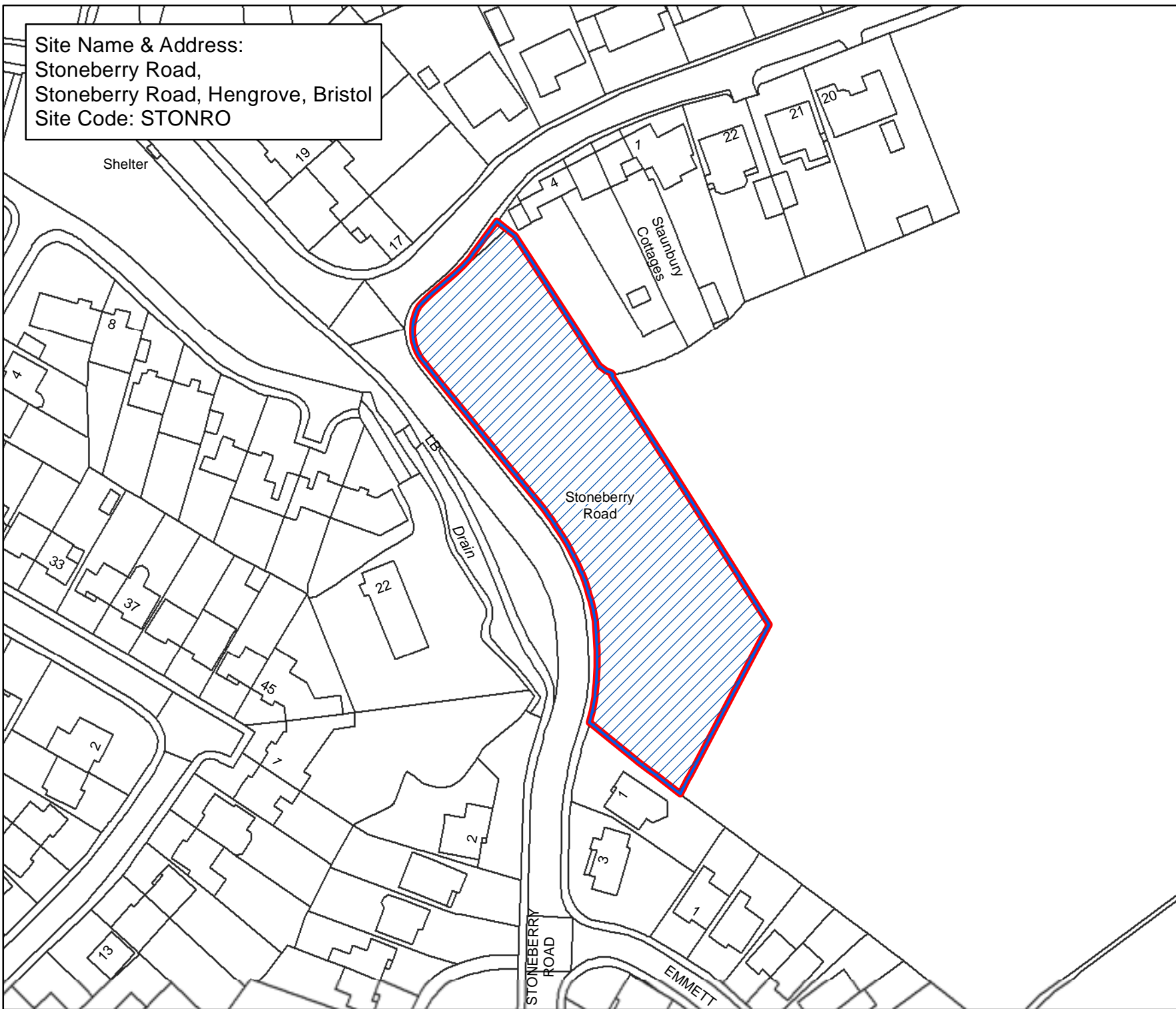


NEIGHBOURHOODS DIRECTORATE

Bristol Parks Service PO Box 3176 Bristol City Council Bristol BS3 9FS

St Annes House Phone: 0117 922 3719 bristolparks@bristol.gov.uk www.bristol.gov.uk/parks

Site Name & Address:  
Stoneberry Road,  
Stoneberry Road, Hengrove, Bristol  
Site Code: STONRO



**Bristol City Council**  
**Bristol Parks**  
**Neighbourhoods**

**Byelaws: Areas Designated for Barbecues**

**Legend**

-  Areas Designated for Barbecues.
-  Byelaw Site Schedule

The provision of information by Bristol City Council does not imply a right to reproduce or commercially exploit such information without the Council's express prior written permission. Reproduction or commercial exploitation of information provided by the Council without its express permission may be an infringement of copyright.

The council is unable to grant permission to reproduce or re-use any material that is the property of third parties. Permission to reproduce or re-use such material must be obtained from the copyright holders.



© Crown Copyright and database right 2017.  
Ordnance Survey 100023406.

**BRISTOL PARKS SERVICE**

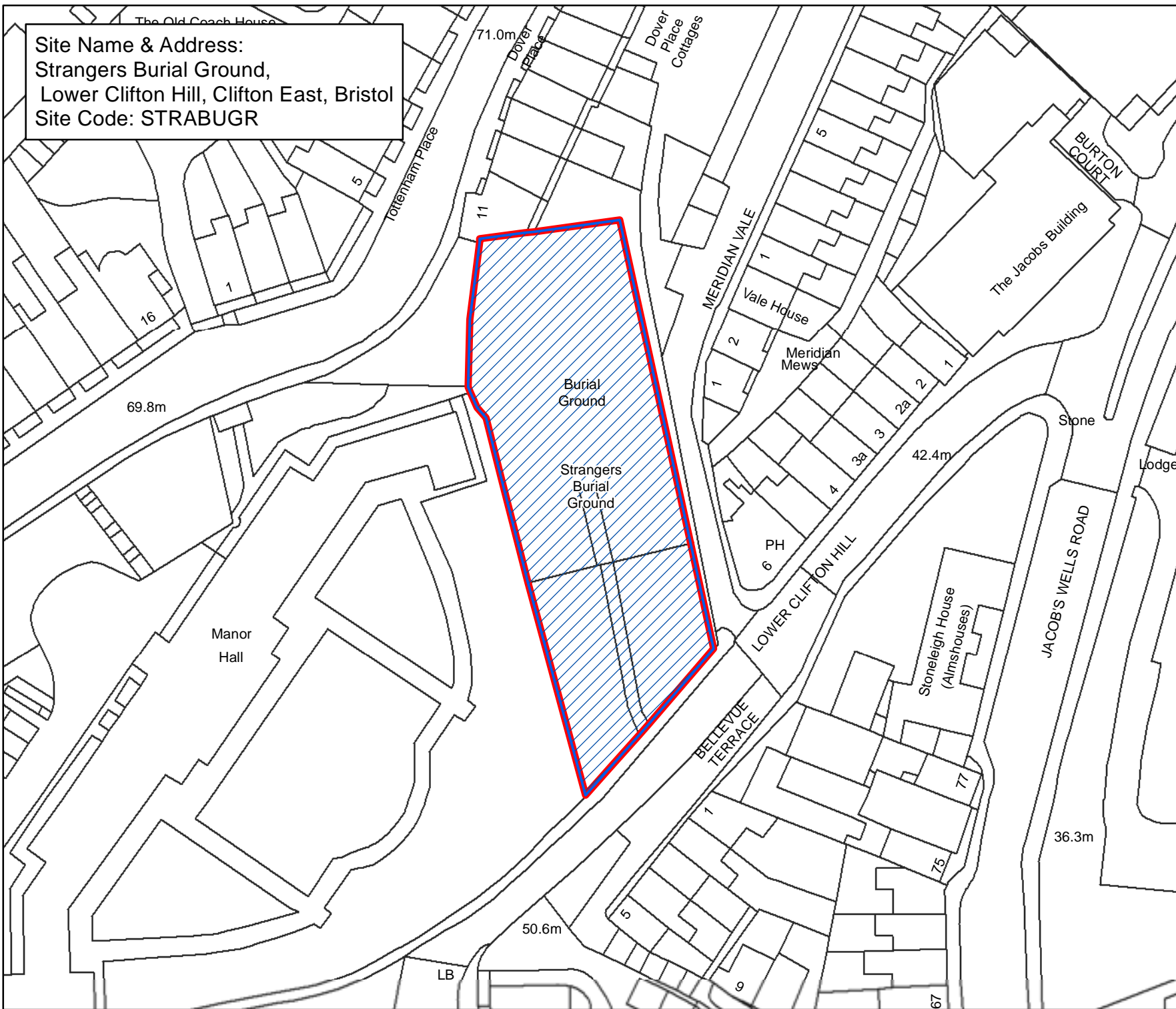
Scale : @A4 1:1,080  
Date: 27/02/2017



NEIGHBOURHOODS  
DIRECTORATE

Bristol Parks Service St AnnesHouse  
PO Box 3176 Phone: 0117 922 3719  
Bristol City Council bristolparks@bristol.gov.uk  
Bristol BS3 9FS www.bristol.gov.uk/parks


Site Name & Address:  
 Strangers Burial Ground,  
 Lower Clifton Hill, Clifton East, Bristol  
 Site Code: STRABUGR



**Bristol City Council**  
 Bristol Parks  
 Neighbourhoods


**Byelaws: Areas Designated for Barbecues**

**Legend**

-  Areas Designated for Barbecues.
-  Byelaw Site Schedule

The provision of information by Bristol City Council does not imply a right to reproduce or commercially exploit such information without the Council's express prior written permission. Reproduction or commercial exploitation of information provided by the Council without its express permission may be an infringement of copyright.

The council is unable to grant permission to reproduce or re-use any material that is the property of third parties. Permission to reproduce or re-use such material must be obtained from the copyright holders.

 © Crown Copyright and database right 2017. Ordnance Survey 100023406.

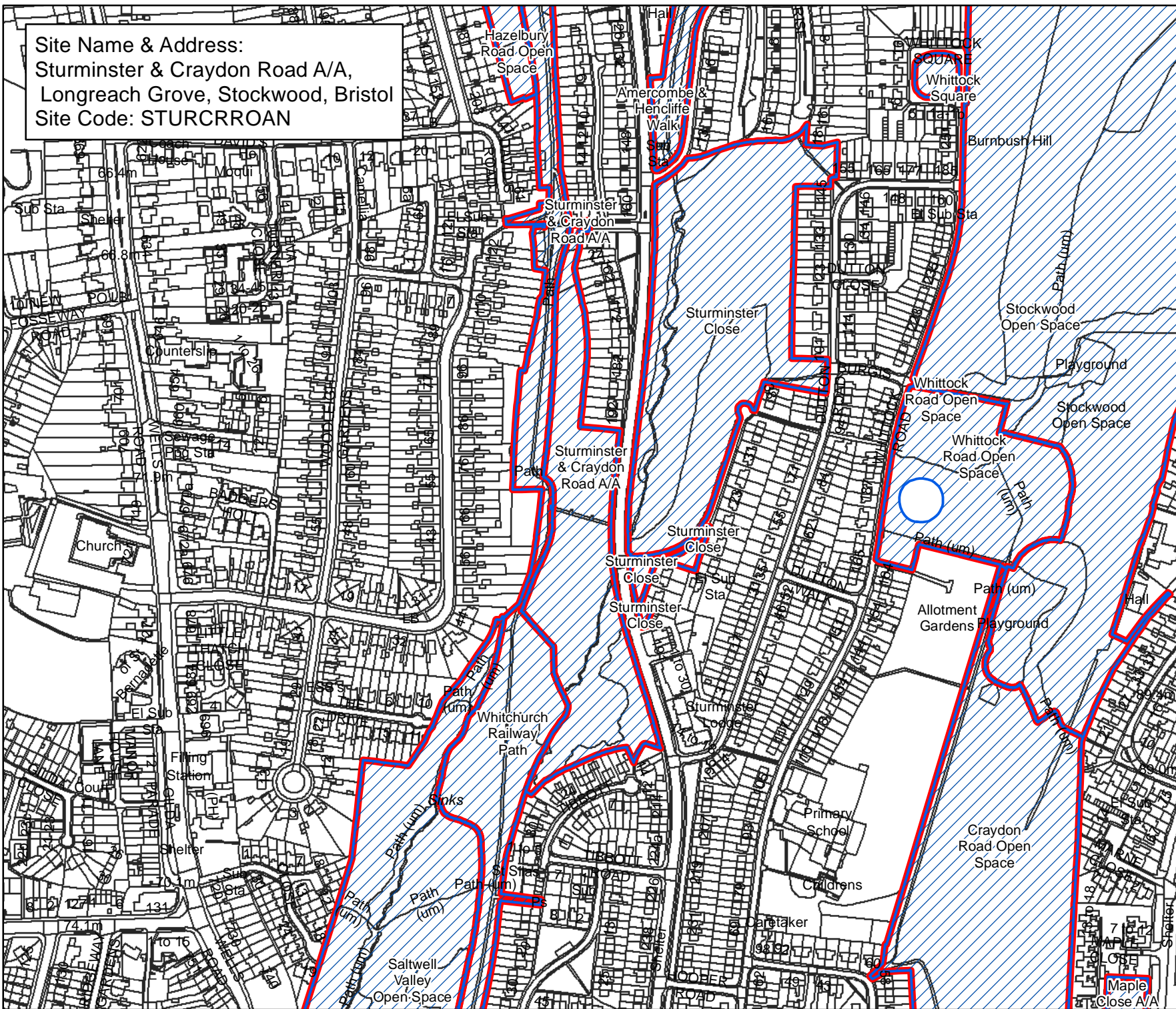
**BRISTOL PARKS SERVICE**

Scale : @A4 1:810  
 Date: 27/02/2017

  
 NEIGHBOURHOODS  
 DIRECTORATE

Bristol Parks Service      St AnnesHouse  
 PO Box 3176      Phone: 0117 922 3719  
 Bristol City Council      bristolparks@bristol.gov.uk  
 Bristol BS3 9FS      www.bristol.gov.uk/parks



Site Name & Address:  
 Sturminster & Craydon Road A/A,  
 Longreach Grove, Stockwood, Bristol  
 Site Code: STURCRROAN



**Bristol City Council**  
 Bristol Parks  
 Neighbourhoods


**Byelaws: Areas Designated  
 for Barbecues**

**Legend**

-  Areas Designated for Barbecues.
-  Byelaw Site Schedule

The provision of information by Bristol City Council does not imply a right to reproduce or commercially exploit such information without the Council's express prior written permission. Reproduction or commercial exploitation of information provided by the Council without its express permission may be an infringement of copyright.

The council is unable to grant permission to reproduce or re-use any material that is the property of third parties. Permission to reproduce or re-use such material must be obtained from the copyright holders.

 © Crown Copyright and database right 2017.  
 Ordnance Survey 100023406.

**BRISTOL PARKS SERVICE**

Scale : @A4 1:4,330  
 Date: 27/02/2017



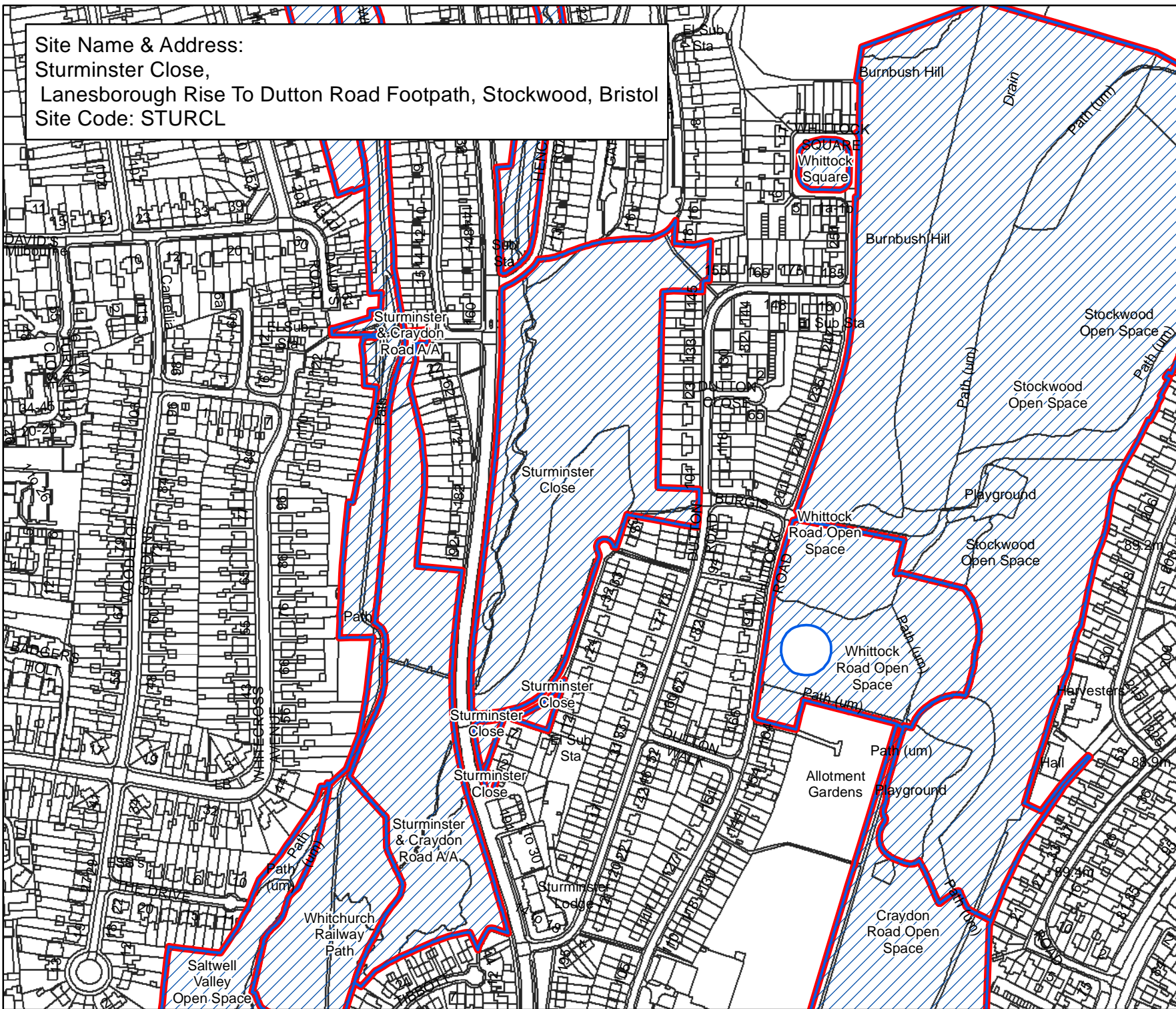
NEIGHBOURHOODS  
 DIRECTORATE

Bristol Parks Service PO Box 3176  
 Bristol City Council bristolparks@bristol.gov.uk  
 Bristol BS3 9FS

St AnnesHouse Phone: 0117 922 3719  
 www.bristol.gov.uk/parks



Site Name & Address:  
 Sturminster Close,  
 Lanesborough Rise To Dutton Road Footpath, Stockwood, Bristol  
 Site Code: STURCL



**Bristol City Council**  
 Bristol Parks  
 Neighbourhoods


**Byelaws: Areas Designated for Barbecues**

**Legend**

-  Areas Designated for Barbecues.
-  Byelaw Site Schedule

The provision of information by Bristol City Council does not imply a right to reproduce or commercially exploit such information without the Council's express prior written permission. Reproduction or commercial exploitation of information provided by the Council without its express permission may be an infringement of copyright.

The council is unable to grant permission to reproduce or re-use any material that is the property of third parties. Permission to reproduce or re-use such material must be obtained from the copyright holders.

 © Crown Copyright and database right 2017.  
 Ordnance Survey 100023406.

**BRISTOL PARKS SERVICE**

Scale : @A4 1:3,790  
 Date: 27/02/2017

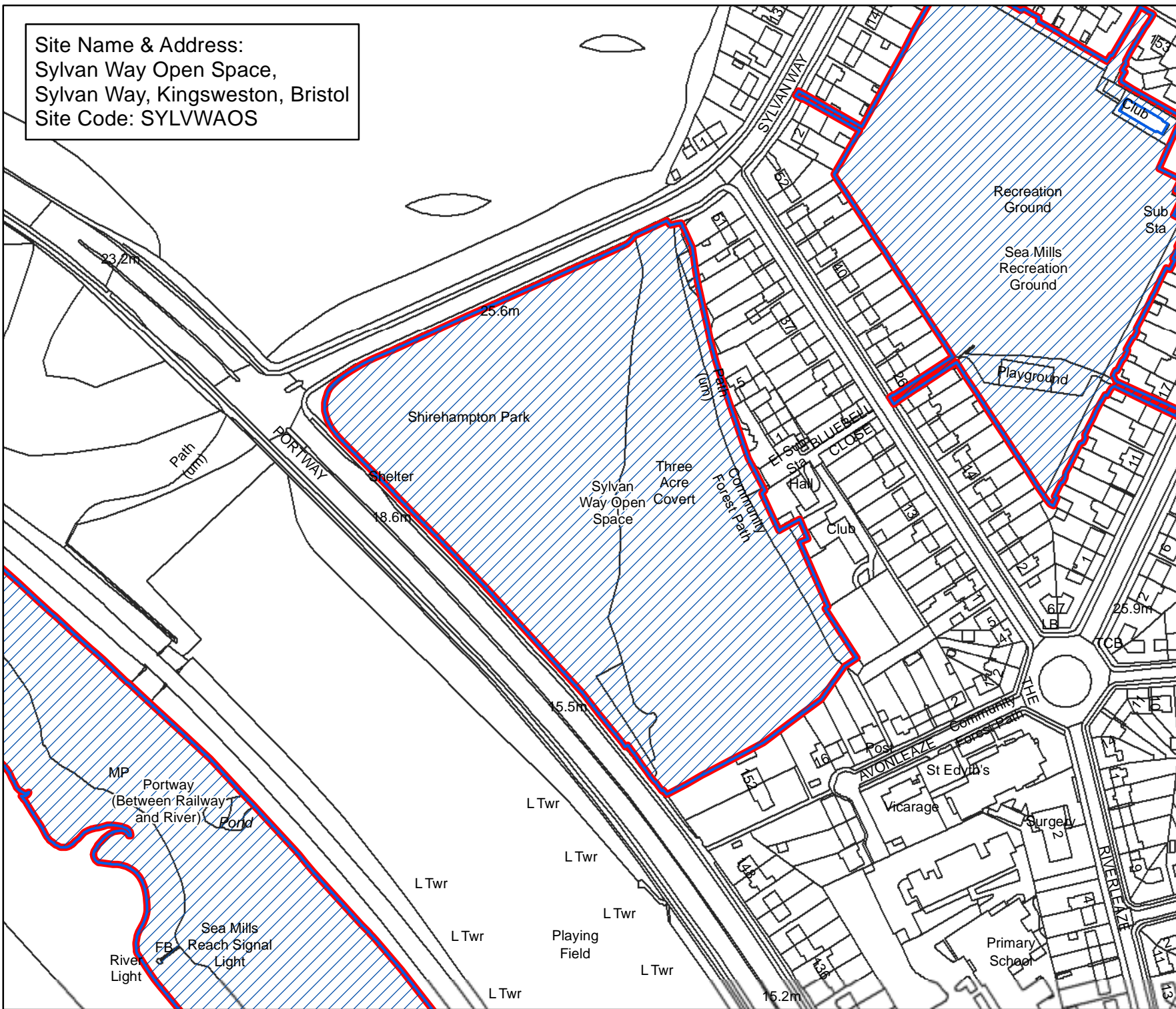


NEIGHBOURHOODS  
 DIRECTORATE

Bristol Parks Service PO Box 3176  
 Bristol City Council PO Box 3176  
 Bristol BS3 9FS

St AnnesHouse Phone: 0117 922 3719  
 bristolparks@bristol.gov.uk  
 www.bristol.gov.uk/parks


Site Name & Address:  
 Sylvan Way Open Space,  
 Sylvan Way, Kingsweston, Bristol  
 Site Code: SYLVWAOS



**Bristol City Council**  
 Bristol Parks  
 Neighbourhoods


**Byelaws: Areas Designated for Barbecues**

**Legend**

-  Areas Designated for Barbecues.
-  Byelaw Site Schedule

The provision of information by Bristol City Council does not imply a right to reproduce or commercially exploit such information without the Council's express prior written permission. Reproduction or commercial exploitation of information provided by the Council without its express permission may be an infringement of copyright.

The council is unable to grant permission to reproduce or re-use any material that is the property of third parties. Permission to reproduce or re-use such material must be obtained from the copyright holders.

 © Crown Copyright and database right 2017. Ordnance Survey 100023406.

**BRISTOL PARKS SERVICE**

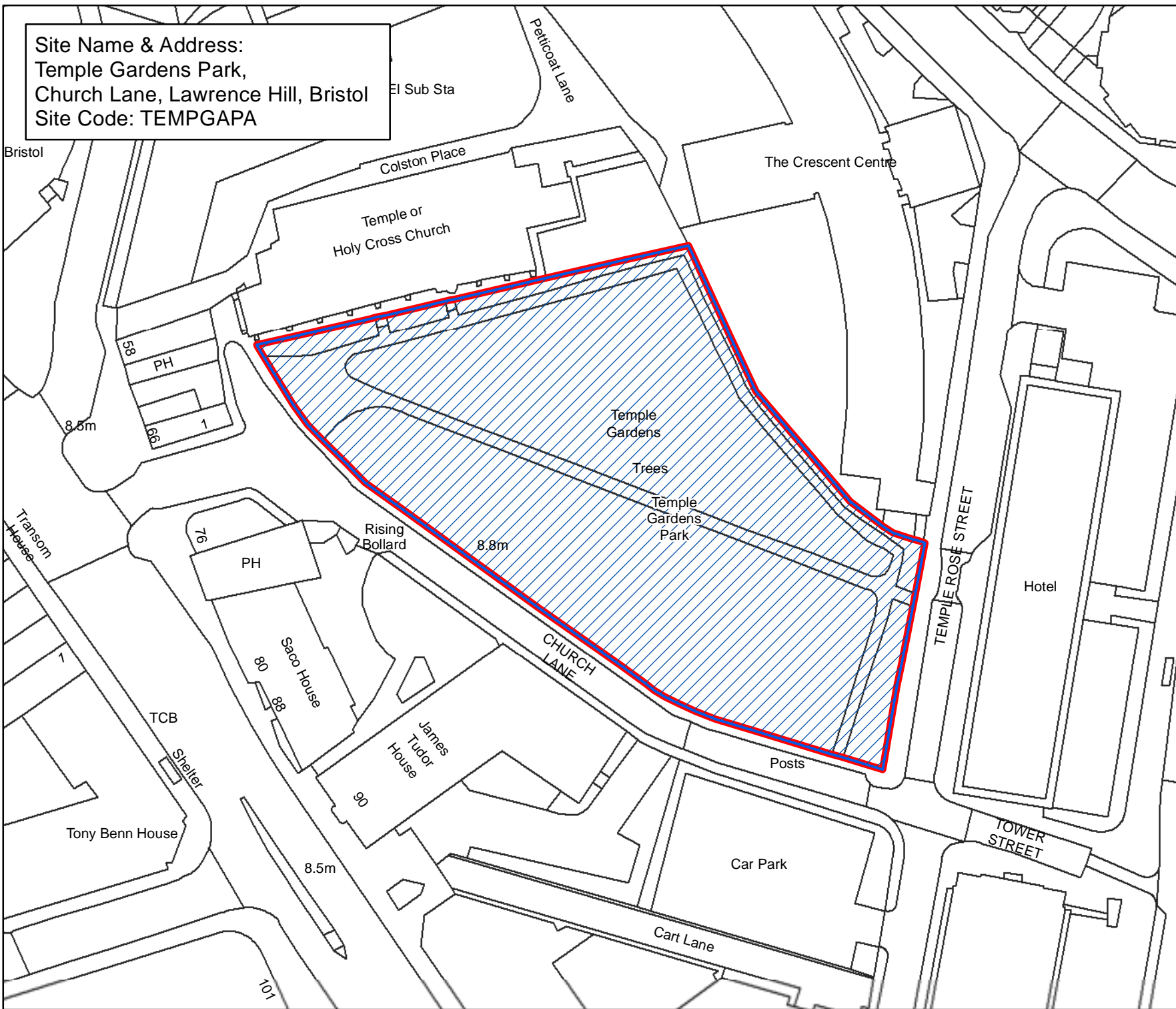
Scale : @A4 1:2,410  
 Date: 27/02/2017



NEIGHBOURHOODS DIRECTORATE

Bristol Parks Service PO Box 3176 Bristol City Council Bristol BS3 9FS  
 St AnnesHouse Phone: 0117 922 3719 bristolparks@bristol.gov.uk www.bristol.gov.uk/parks

Site Name & Address:  
 Temple Gardens Park,  
 Church Lane, Lawrence Hill, Bristol  
 Site Code: TEMPGAPA



**Bristol City Council**  
 Bristol Parks  
 Neighbourhoods


**Byelaws: Areas Designated for Barbecues**

**Legend**

-  Areas Designated for Barbecues.
-  Byelaw Site Schedule

The provision of information by Bristol City Council does not imply a right to reproduce or commercially exploit such information without the Council's express prior written permission. Reproduction or commercial exploitation of information provided by the Council without its express permission may be an infringement of copyright.

The council is unable to grant permission to reproduce or re-use any material that is the property of third parties. Permission to reproduce or re-use such material must be obtained from the copyright holders.

 © Crown Copyright and database right 2017. Ordnance Survey 100023406.

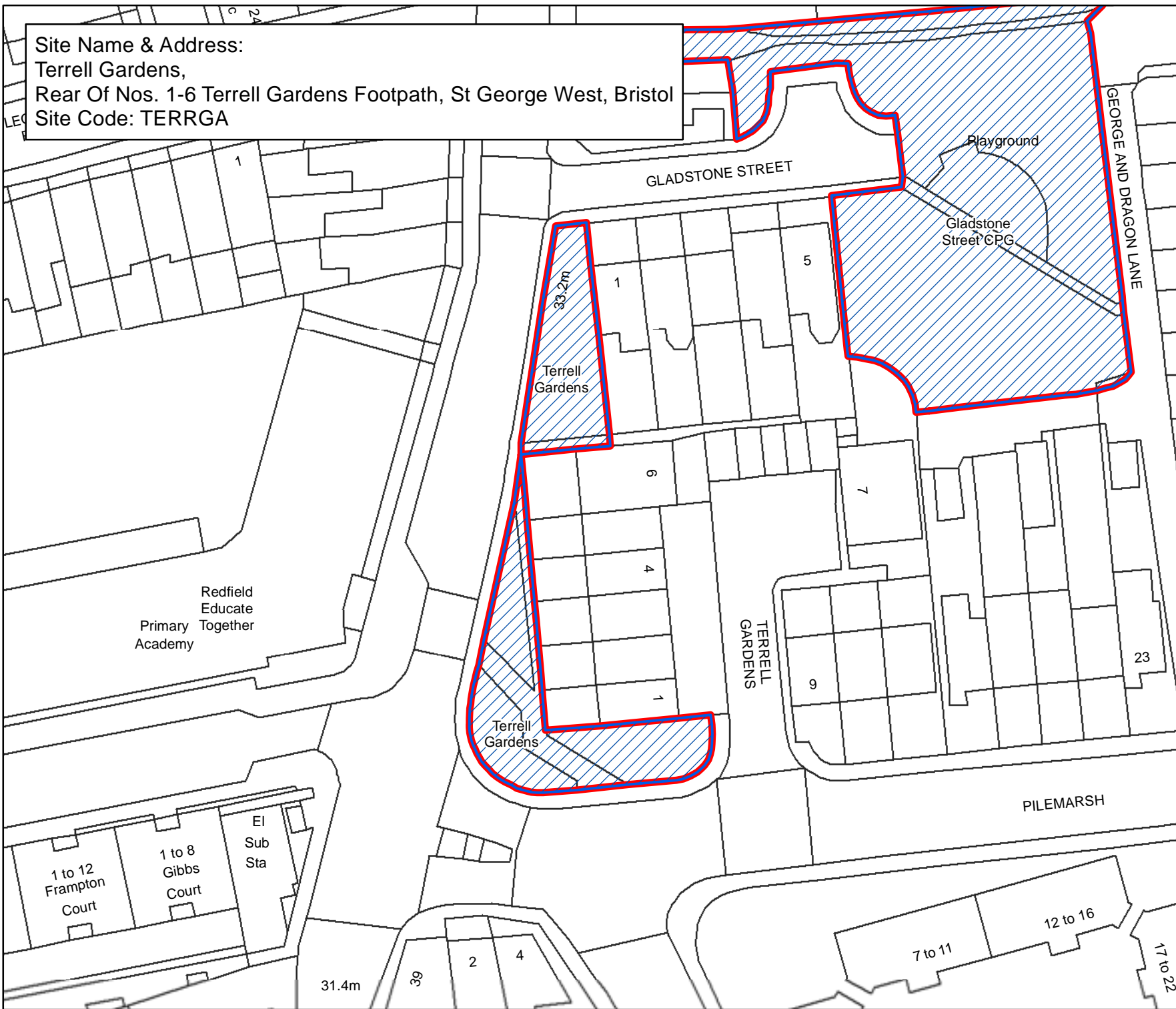
**BRISTOL PARKS SERVICE**

Scale : @A4 1:840  
 Date: 27/02/2017

  
 NEIGHBOURHOODS  
 DIRECTORATE

Bristol Parks Service      St AnnesHouse  
 PO Box 3176      Phone: 0117 922 3719  
 Bristol City Council      bristolparks@bristol.gov.uk  
 Bristol BS3 9FS      www.bristol.gov.uk/parks

Site Name & Address:  
 Terrell Gardens,  
 Rear Of Nos. 1-6 Terrell Gardens Footpath, St George West, Bristol  
 Site Code: TERRGA



**Bristol City Council**  
 Bristol Parks  
 Neighbourhoods


**Byelaws: Areas Designated for Barbecues**

**Legend**

-  Areas Designated for Barbecues.
-  Bylaw Site Schedule

The provision of information by Bristol City Council does not imply a right to reproduce or commercially exploit such information without the Council's express prior written permission. Reproduction or commercial exploitation of information provided by the Council without its express permission may be an infringement of copyright.

The council is unable to grant permission to reproduce or re-use any material that is the property of third parties. Permission to reproduce or re-use such material must be obtained from the copyright holders.

 © Crown Copyright and database right 2017. Ordnance Survey 100023406.

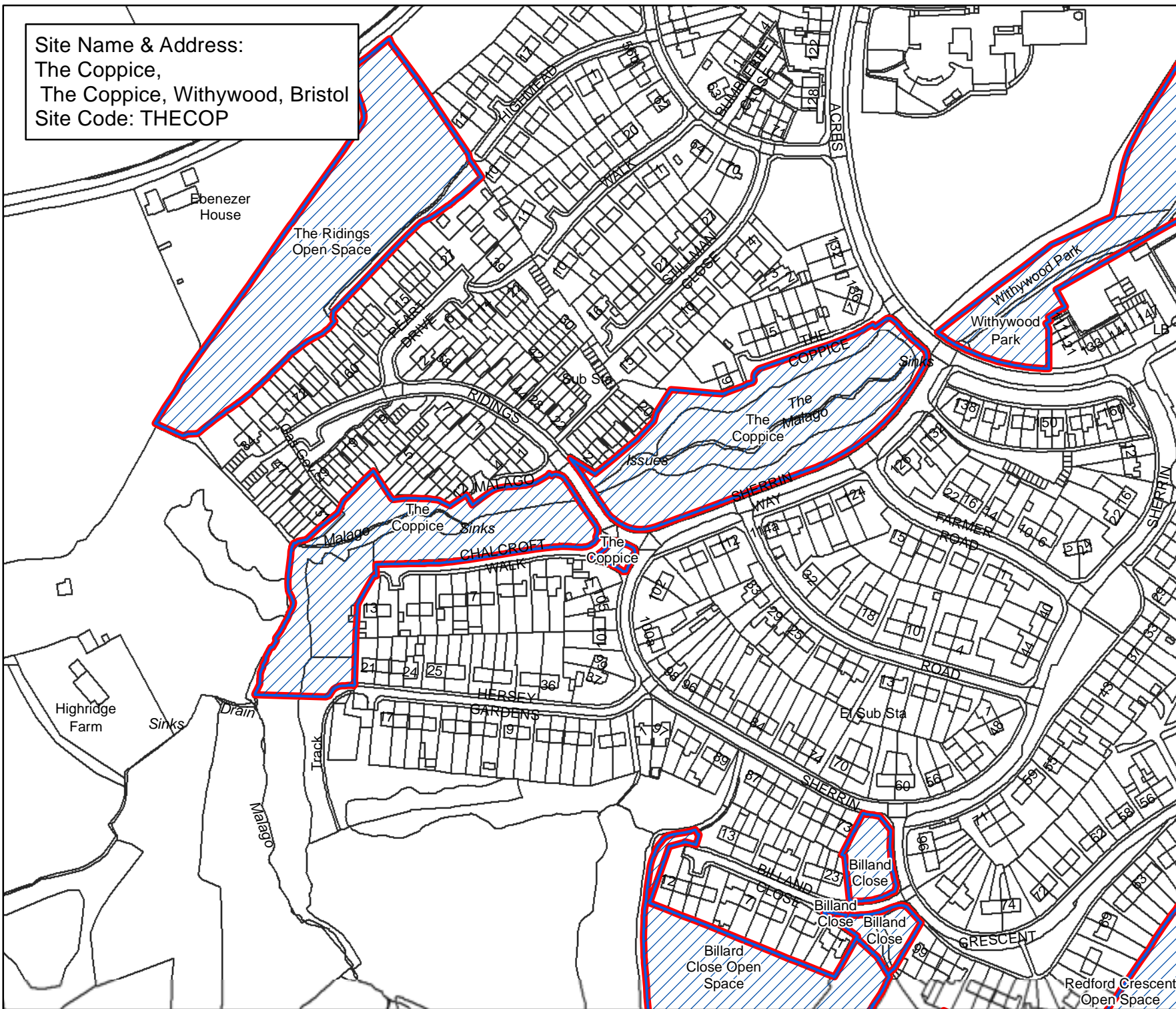
**BRISTOL PARKS SERVICE**

Scale : @A4 1:570  
 Date: 27/02/2017

  
 NEIGHBOURHOODS DIRECTORATE

Bristol Parks Service St AnnesHouse  
 PO Box 3176 Phone: 0117 922 3719  
 Bristol City Council bristolparks@bristol.gov.uk  
 Bristol BS3 9FS www.bristol.gov.uk/parks

Site Name & Address:  
 The Coppice,  
 The Coppice, Witherwood, Bristol  
 Site Code: THECOP



**Bristol City Council**  
 Bristol Parks  
 Neighbourhoods


**Byelaws: Areas Designated  
 for Barbecues**

**Legend**

-  Areas Designated for Barbecues.
-  Byelaw Site Schedule

The provision of information by Bristol City Council does not imply a right to reproduce or commercially exploit such information without the Council's express prior written permission. Reproduction or commercial exploitation of information provided by the Council without its express permission may be an infringement of copyright.

The council is unable to grant permission to reproduce or re-use any material that is the property of third parties. Permission to reproduce or re-use such material must be obtained from the copyright holders.

 © Crown Copyright and database right 2017.  
 Ordnance Survey 100023406.

**BRISTOL PARKS SERVICE**

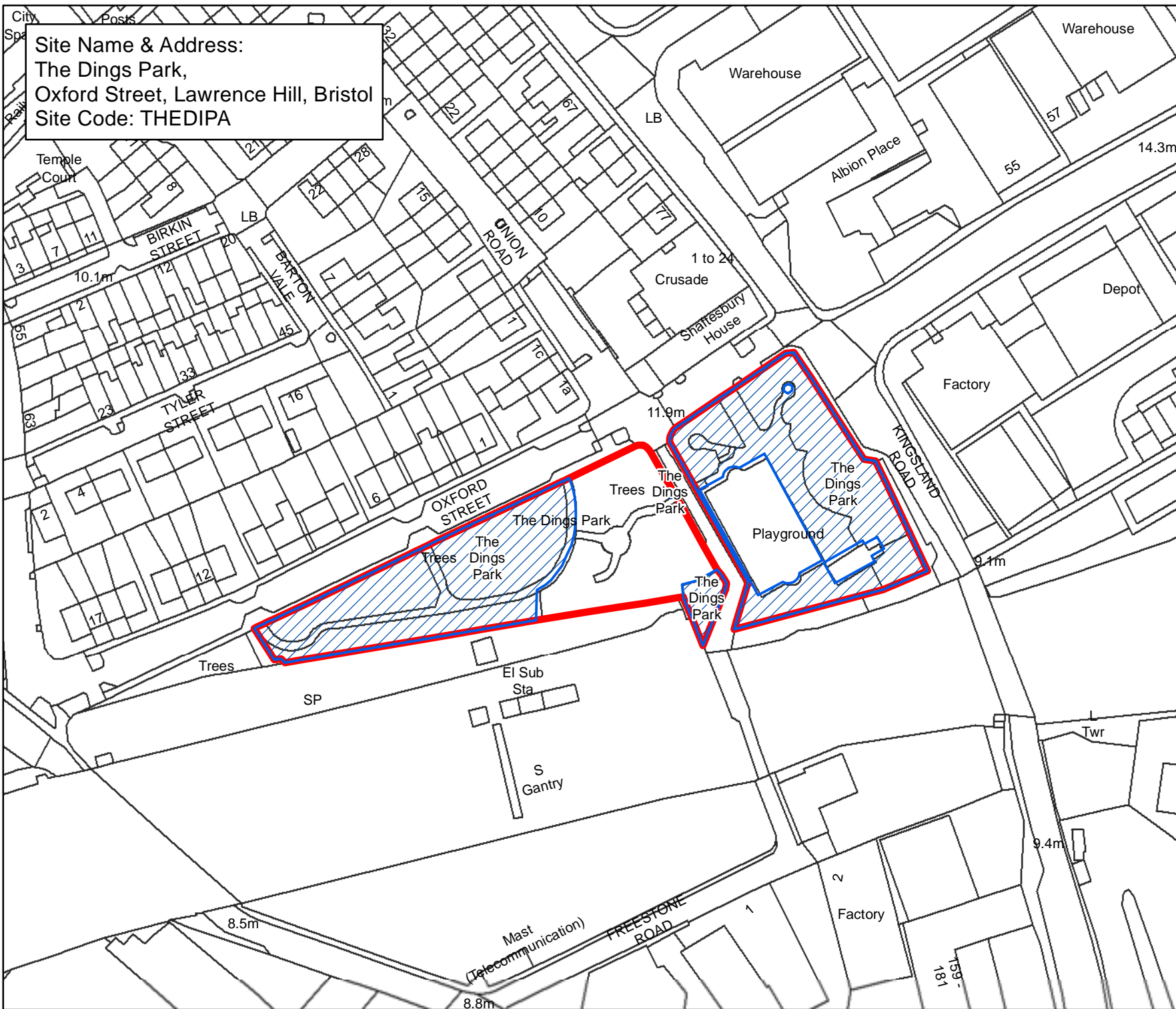
Scale : @A4 1:2,690  
 Date: 27/02/2017



NEIGHBOURHOODS  
 DIRECTORATE

Bristol Parks Service      St AnnesHouse  
 PO Box 3176      Phone: 0117 922 3719  
 Bristol City Council      bristolparks@bristol.gov.uk  
 Bristol BS3 9FS      www.bristol.gov.uk/parks

Site Name & Address:  
 The Dings Park,  
 Oxford Street, Lawrence Hill, Bristol  
 Site Code: THEDIPA



**Bristol City Council**  
 Bristol Parks  
 Neighbourhoods

**Byelaws: Areas Designated for Barbecues**

**Legend**

-  Areas Designated for Barbecues.
-  Byelaw Site Schedule

The provision of information by Bristol City Council does not imply a right to reproduce or commercially exploit such information without the Council's express prior written permission. Reproduction or commercial exploitation of information provided by the Council without its express permission may be an infringement of copyright.

The council is unable to grant permission to reproduce or re-use any material that is the property of third parties. Permission to reproduce or re-use such material must be obtained from the copyright holders.



© Crown Copyright and database right 2017.  
 Ordnance Survey 100023406.

**BRISTOL PARKS SERVICE**

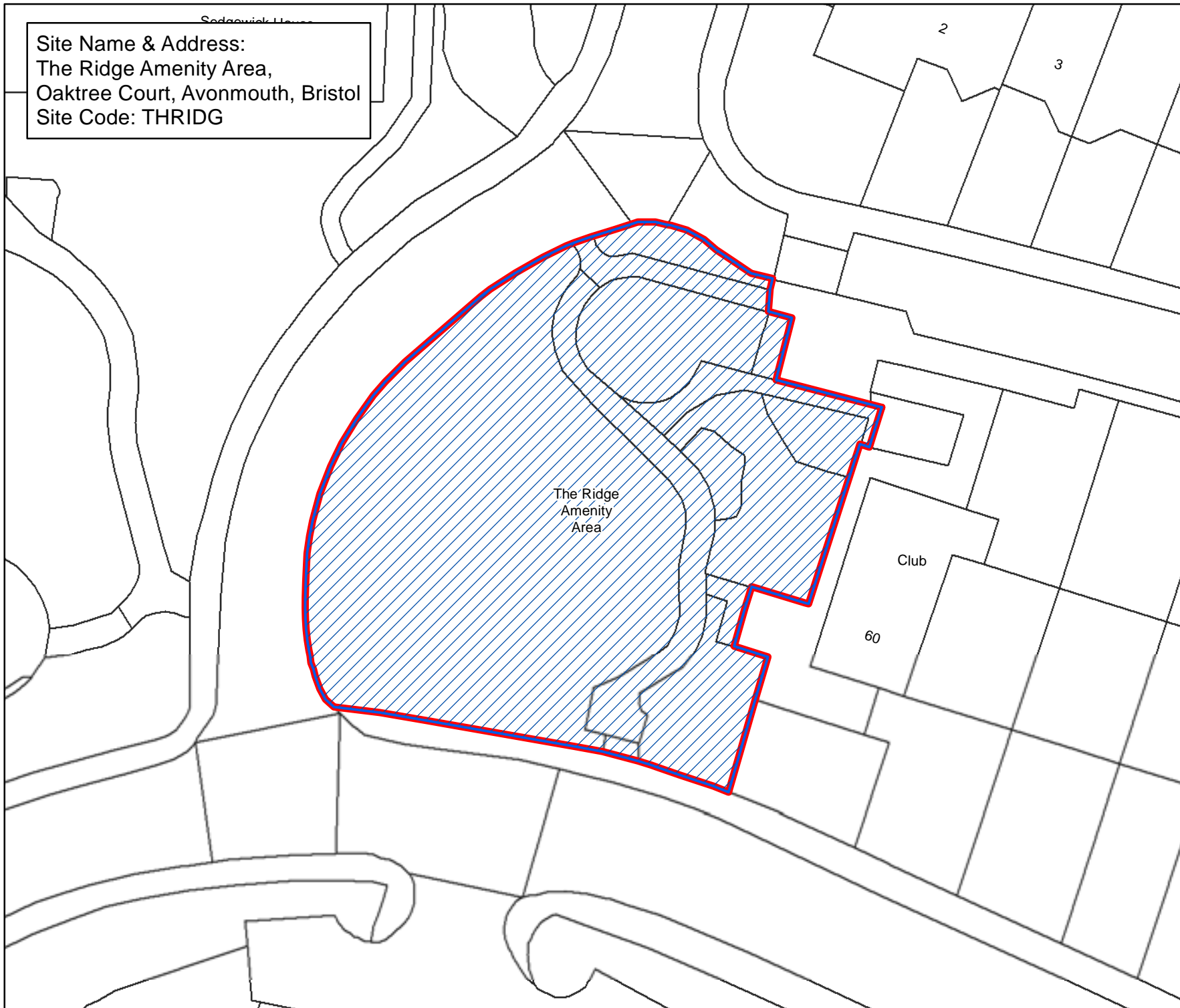
Scale : @A4 1:1,270  
 Date: 27/02/2017



NEIGHBOURHOODS  
 DIRECTORATE

Bristol Parks Service St AnnesHouse  
 PO Box 3176 Phone: 0117 922 3719  
 Bristol City Council bristolparks@bristol.gov.uk  
 Bristol BS3 9FS www.bristol.gov.uk/parks

Site Name & Address:  
The Ridge Amenity Area,  
Oaktree Court, Avonmouth, Bristol  
Site Code: THRIDG



## Bristol City Council

### Bristol Parks Neighbourhoods

**Byelaws: Areas Designated  
for Barbecues**

#### Legend

-  Areas Designated for Barbecues.
-  Byelaw Site Schedule

The provision of information by Bristol City Council does not imply a right to reproduce or commercially exploit such information without the Council's express prior written permission. Reproduction or commercial exploitation of information provided by the Council without its express permission may be an infringement of copyright.

The council is unable to grant permission to reproduce or re-use any material that is the property of third parties. Permission to reproduce or re-use such material must be obtained from the copyright holders.



© Crown Copyright and  
database right 2017.  
Ordnance Survey 100023406.

**BRISTOL PARKS SERVICE**

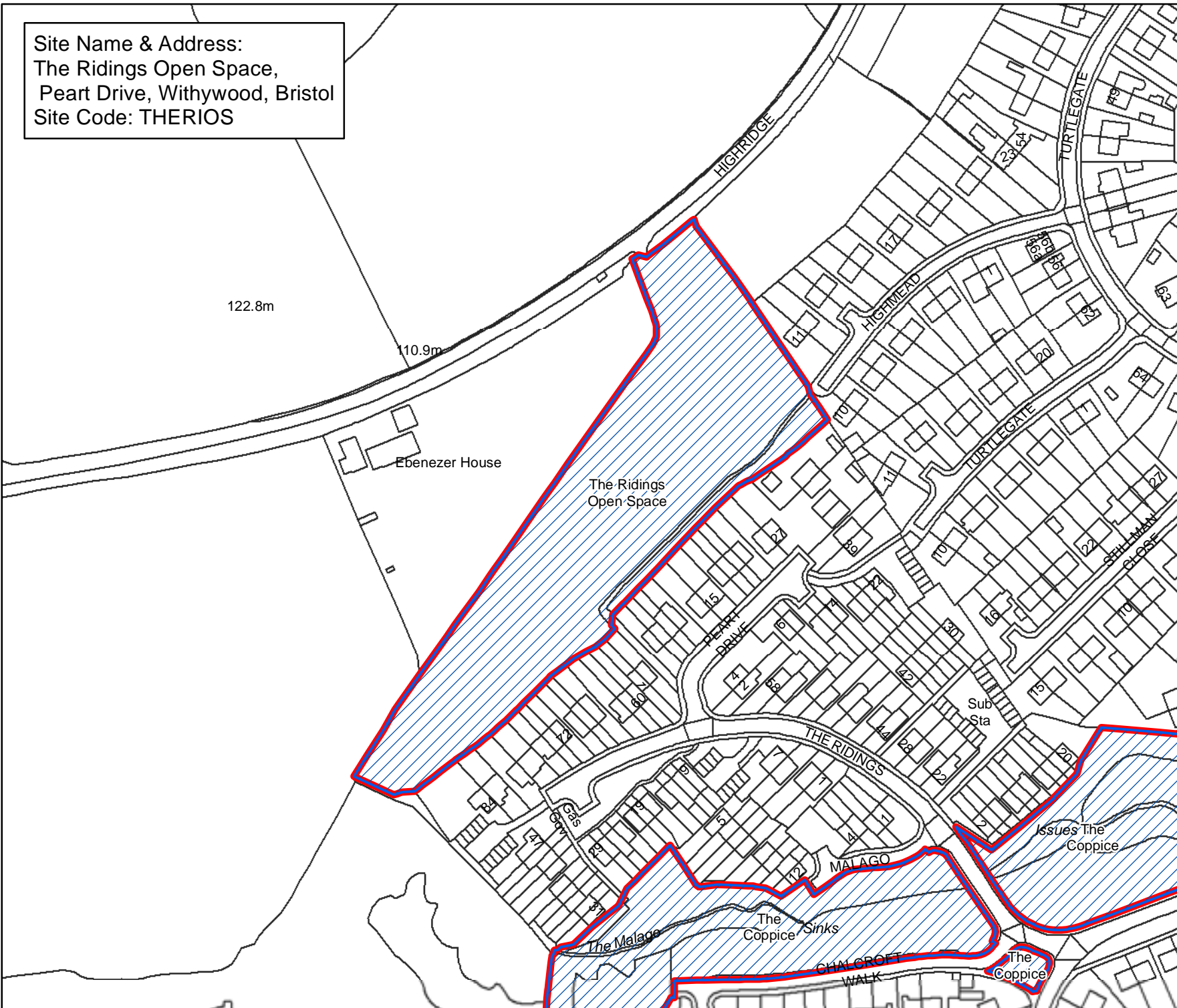
Scale : @A4 1:320  
Date: 27/02/2017



NEIGHBOURHOODS  
DIRECTORATE

Bristol Parks Service St AnnesHouse  
PO Box 3176 Phone: 0117 922 3719  
Bristol City Council bristolparks@bristol.gov.uk  
Bristol BS3 9FS www.bristol.gov.uk/parks

Site Name & Address:  
 The Ridings Open Space,  
 Peart Drive, Withywood, Bristol  
 Site Code: THERIOS



**Bristol City Council**  
 Bristol Parks  
 Neighbourhoods


**Byelaws: Areas Designated for Barbecues**

**Legend**

-  Areas Designated for Barbecues.
-  Byelaw Site Schedule

The provision of information by Bristol City Council does not imply a right to reproduce or commercially exploit such information without the Council's express prior written permission. Reproduction or commercial exploitation of information provided by the Council without its express permission may be an infringement of copyright.

The council is unable to grant permission to reproduce or re-use any material that is the property of third parties. Permission to reproduce or re-use such material must be obtained from the copyright holders.

 © Crown Copyright and database right 2017.  
 Ordnance Survey 100023406.

**BRISTOL PARKS SERVICE**

Scale : @A4 1:1,860  
 Date: 27/02/2017



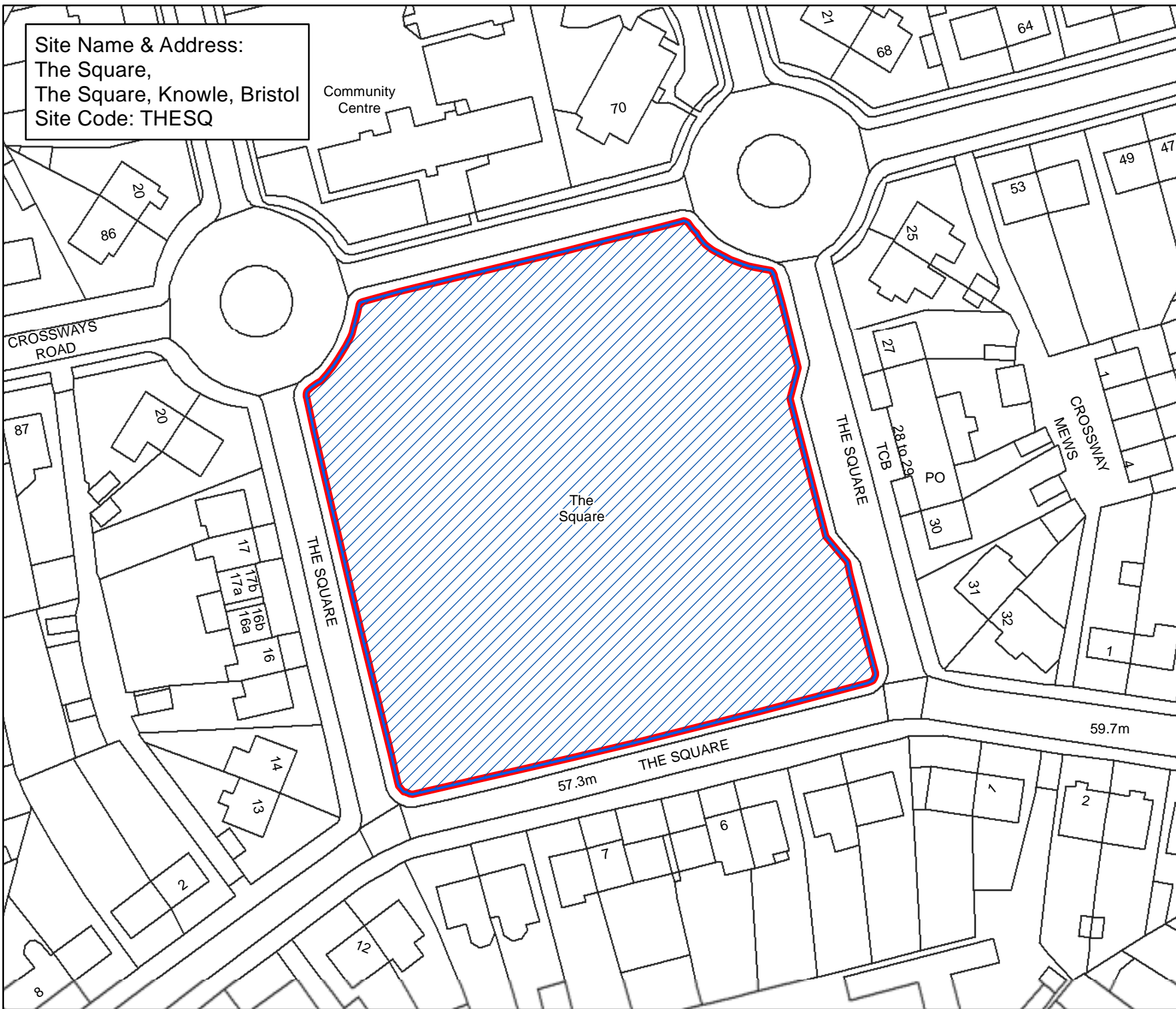
NEIGHBOURHOODS  
 DIRECTORATE

Bristol Parks Service PO Box 3176 Bristol City Council Bristol BS3 9FS  
 St AnnesHouse Phone: 0117 922 3719 bristolparks@bristol.gov.uk www.bristol.gov.uk/parks



Site Name & Address:  
The Square,  
The Square, Knowle, Bristol  
Site Code: THESQ

Community  
Centre



## Bristol City Council

### Bristol Parks Neighbourhoods

**Byelaws: Areas Designated  
for Barbecues**

#### Legend

-  Areas Designated  
for Barbecues.
-  Byelaw Site Schedule

The provision of information by Bristol City Council does not imply a right to reproduce or commercially exploit such information without the Council's express prior written permission. Reproduction or commercial exploitation of information provided by the Council without its express permission may be an infringement of copyright.

The council is unable to grant permission to reproduce or re-use any material that is the property of third parties. Permission to reproduce or re-use such material must be obtained from the copyright holders.



© Crown Copyright and  
database right 2017.  
Ordnance Survey 100023406.

**BRISTOL PARKS SERVICE**

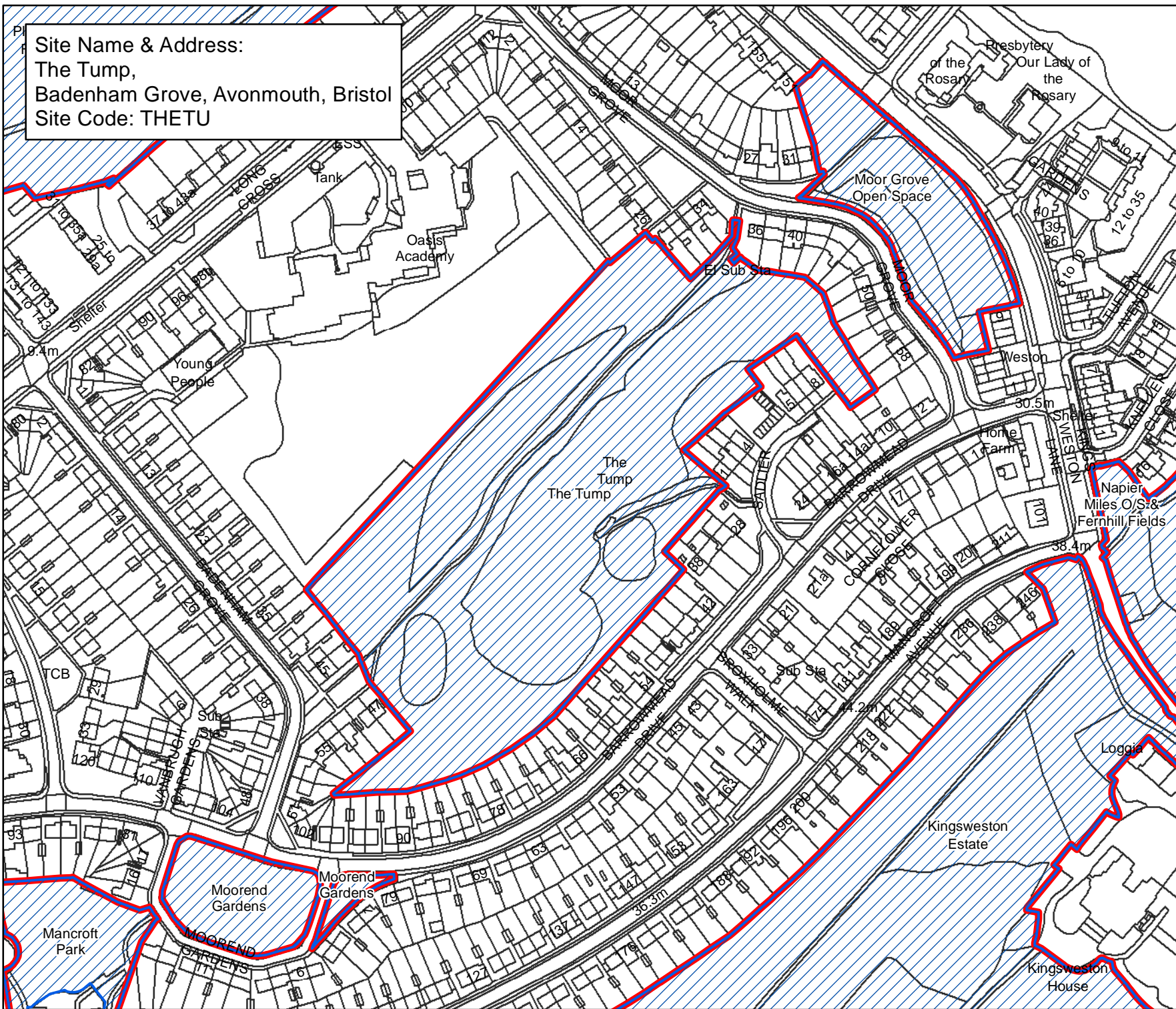
Scale : @A4 1:840  
Date: 27/02/2017



NEIGHBOURHOODS  
DIRECTORATE

Bristol Parks Service St AnnesHouse  
PO Box 3176 Phone: 0117 922 3719  
Bristol City Council bristolparks@bristol.gov.uk  
Bristol BS3 9FS www.bristol.gov.uk/parks

Site Name & Address:  
 The Tump,  
 Badenham Grove, Avonmouth, Bristol  
 Site Code: THETU



**Bristol City Council**  
 Bristol Parks  
 Neighbourhoods


**Byelaws: Areas Designated  
 for Barbecues**

**Legend**

-  Areas Designated for Barbecues.
-  Byelaw Site Schedule

The provision of information by Bristol City Council does not imply a right to reproduce or commercially exploit such information without the Council's express prior written permission. Reproduction or commercial exploitation of information provided by the Council without its express permission may be an infringement of copyright.

The council is unable to grant permission to reproduce or re-use any material that is the property of third parties. Permission to reproduce or re-use such material must be obtained from the copyright holders.

 © Crown Copyright and database right 2017. Ordnance Survey 100023406.

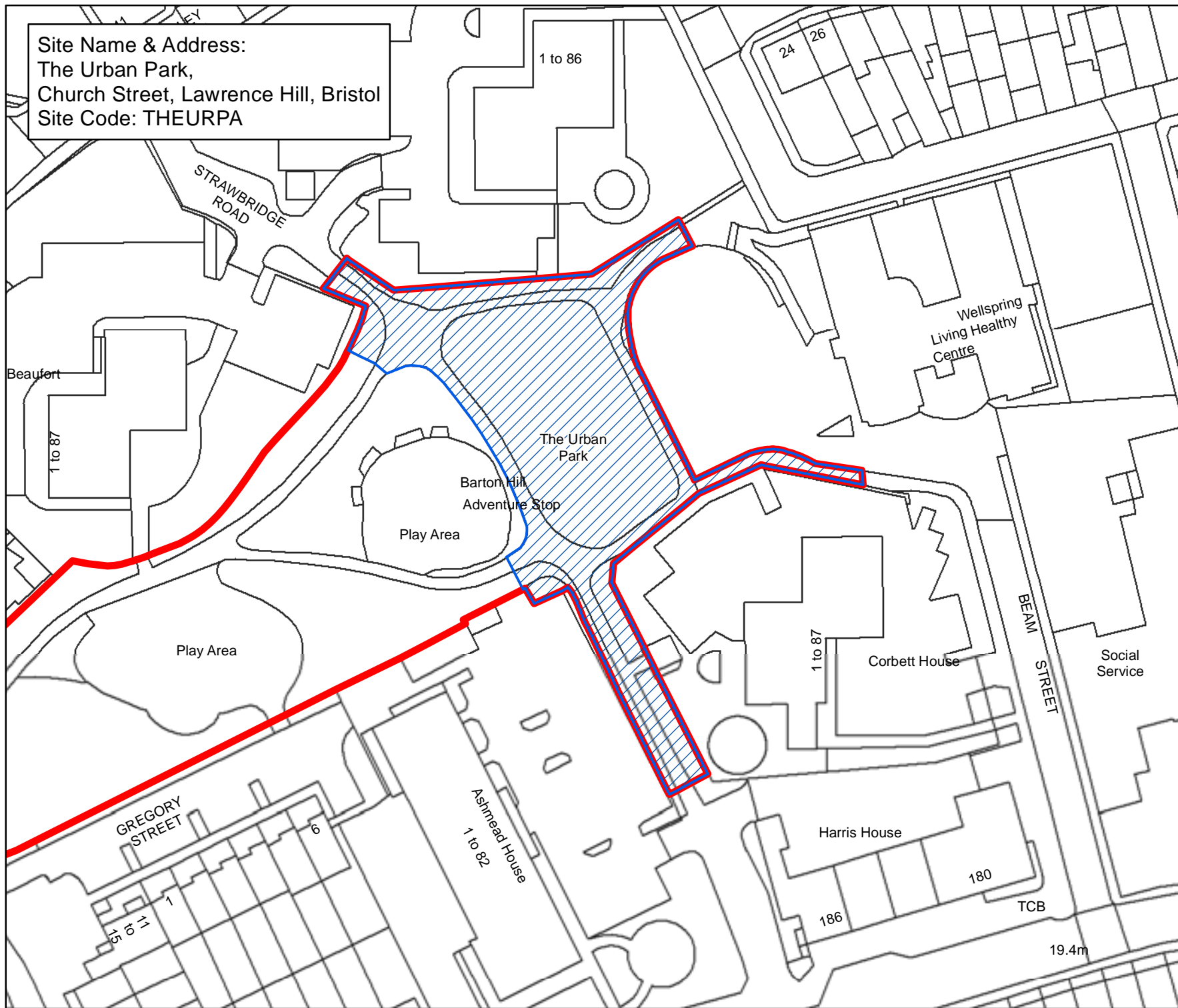
**BRISTOL PARKS SERVICE**

Scale : @A4 1:2,520  
 Date: 27/02/2017

  
 NEIGHBOURHOODS  
 DIRECTORATE

Bristol Parks Service PO Box 3176  
 Bristol City Council Bristol BS3 9FS  
 St AnnesHouse Phone: 0117 922 3719  
 bristolparks@bristol.gov.uk  
 www.bristol.gov.uk/parks

Site Name & Address:  
The Urban Park,  
Church Street, Lawrence Hill, Bristol  
Site Code: THEURPA



## Bristol City Council

### Bristol Parks Neighbourhoods


**Byelaws: Areas Designated  
for Barbecues**

#### Legend

-  Areas Designated for Barbecues.
-  Byelaw Site Schedule

The provision of information by Bristol City Council does not imply a right to reproduce or commercially exploit such information without the Council's express prior written permission. Reproduction or commercial exploitation of information provided by the Council without its express permission may be an infringement of copyright.

The council is unable to grant permission to reproduce or re-use any material that is the property of third parties. Permission to reproduce or re-use such material must be obtained from the copyright holders.

 © Crown Copyright and database right 2017. Ordnance Survey 100023406.

#### BRISTOL PARKS SERVICE

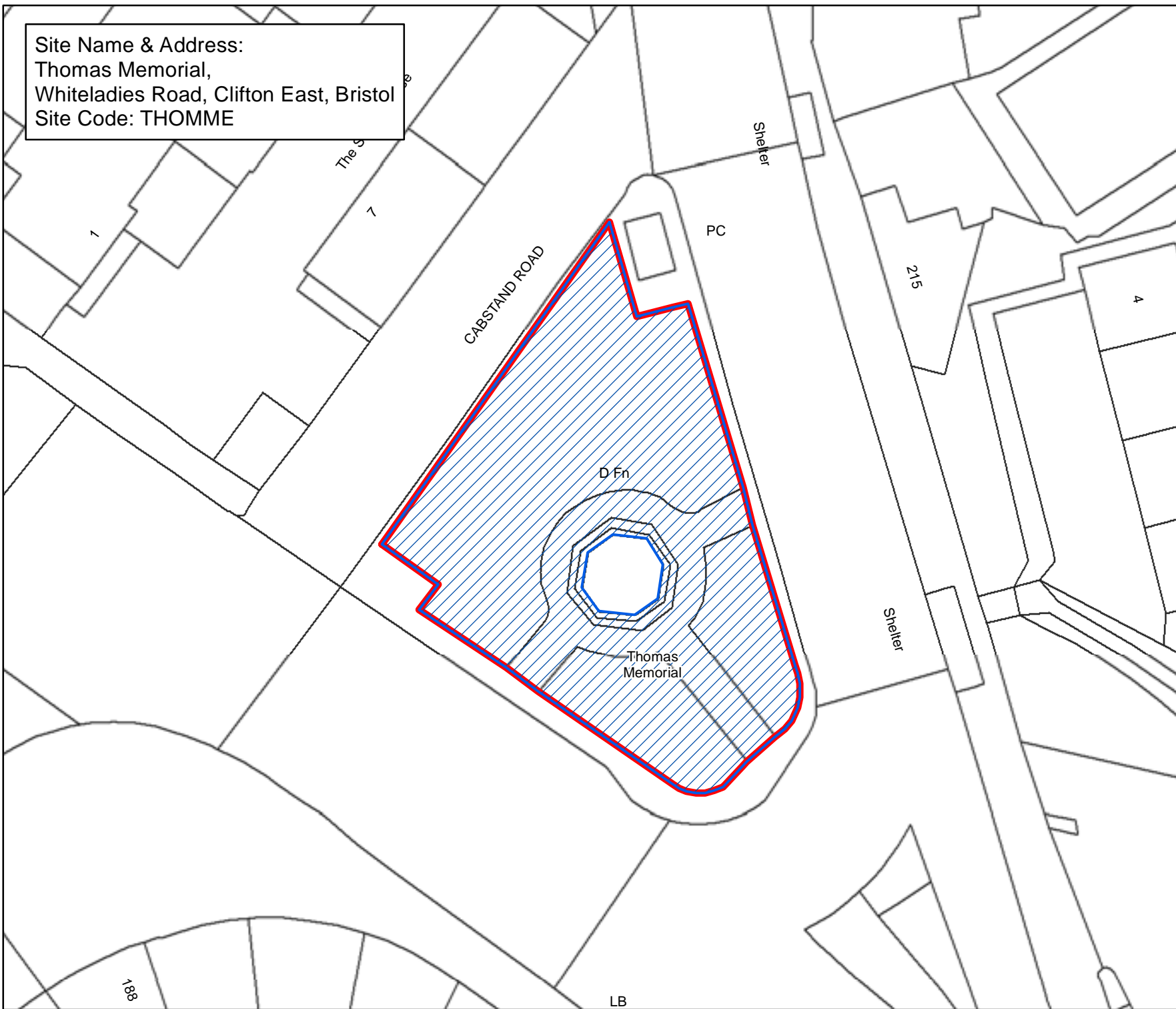
Scale : @A4 1:850  
Date: 27/02/2017



NEIGHBOURHOODS  
DIRECTORATE

Bristol Parks Service St AnnesHouse  
PO Box 3176 Phone: 0117 922 3719  
Bristol City Council bristolparks@bristol.gov.uk  
Bristol BS3 9FS www.bristol.gov.uk/parks

Site Name & Address:  
Thomas Memorial,  
Whiteladies Road, Clifton East, Bristol  
Site Code: THOMME



## Bristol City Council

### Bristol Parks Neighbourhoods

Byelaws: Areas Designated  
for Barbecues

#### Legend

-  Areas Designated for Barbecues.
-  Byelaw Site Schedule

The provision of information by Bristol City Council does not imply a right to reproduce or commercially exploit such information without the Council's express prior written permission. Reproduction or commercial exploitation of information provided by the Council without its express permission may be an infringement of copyright.

The council is unable to grant permission to reproduce or re-use any material that is the property of third parties. Permission to reproduce or re-use such material must be obtained from the copyright holders.



© Crown Copyright and  
database right 2017.  
Ordnance Survey 100023406.

**BRISTOL PARKS SERVICE**

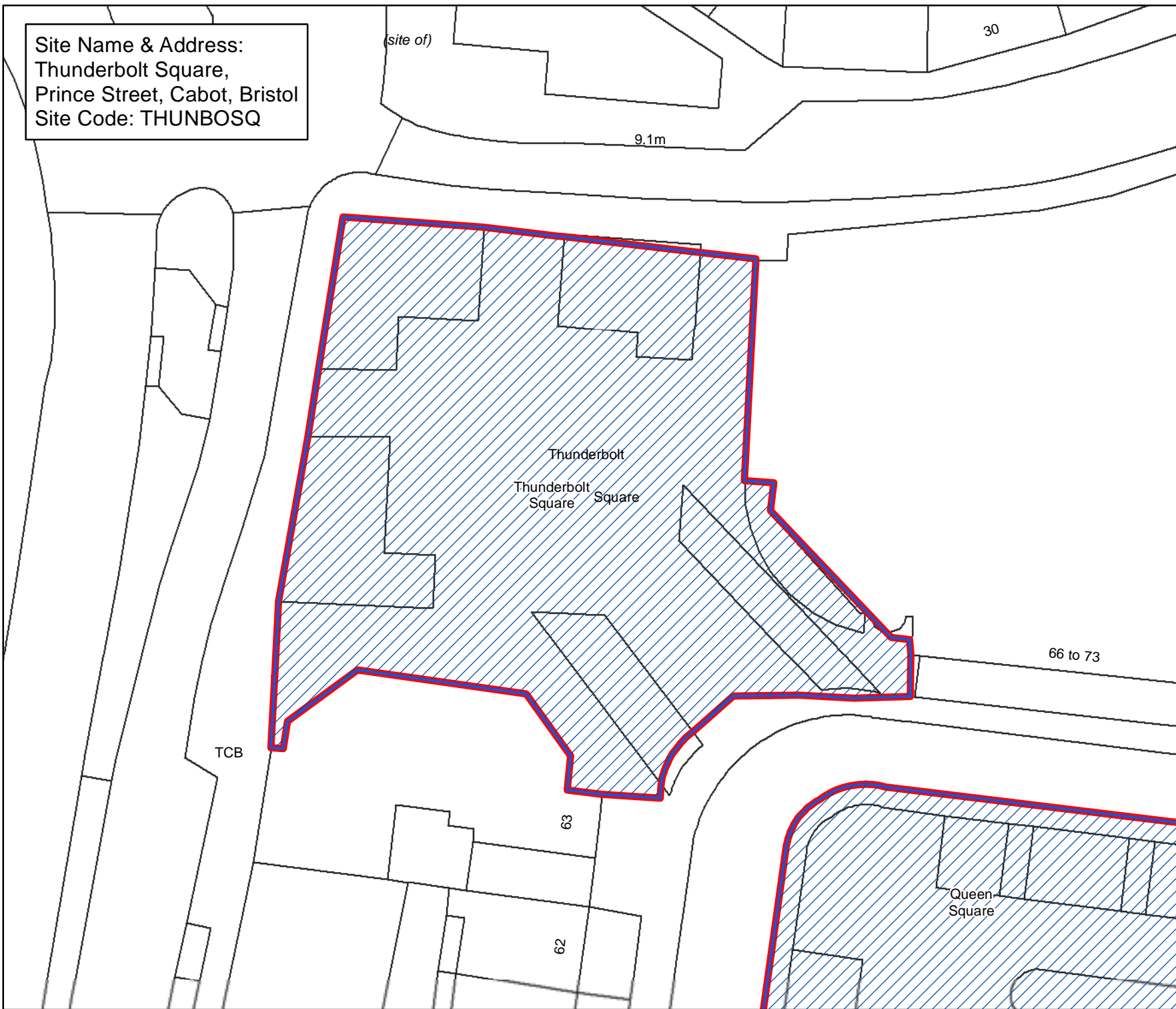
Scale : @A4 1:340  
Date: 27/02/2017



NEIGHBOURHOODS  
DIRECTORATE

Bristol Parks Service St AnnesHouse  
PO Box 3176 Phone: 0117 922 3719  
Bristol City Council bristolparks@bristol.gov.uk  
Bristol BS3 9FS www.bristol.gov.uk/parks

Site Name & Address:  
Thunderbolt Square,  
Prince Street, Cabot, Bristol  
Site Code: THUNBOSQ



## Bristol City Council Bristol Parks Neighbourhoods

Byelaws: Areas Designated  
for Barbecues

### Legend

-  Areas Designated for Barbecues.
-  Byelaw Site Schedule

The provision of information by Bristol City Council does not imply a right to reproduce or commercially exploit such information without the Council's express prior written permission. Reproduction or commercial exploitation of information provided by the Council without its express permission may be an infringement of copyright.

The council is unable to grant permission to reproduce or re-use any material that is the property of third parties. Permission to reproduce or re-use such material must be obtained from the copyright holders.



© Crown Copyright and  
database right 2017.  
Ordnance Survey 100023406.

**BRISTOL PARKS SERVICE**

Scale : @A4 1:380  
Date: 27/02/2017

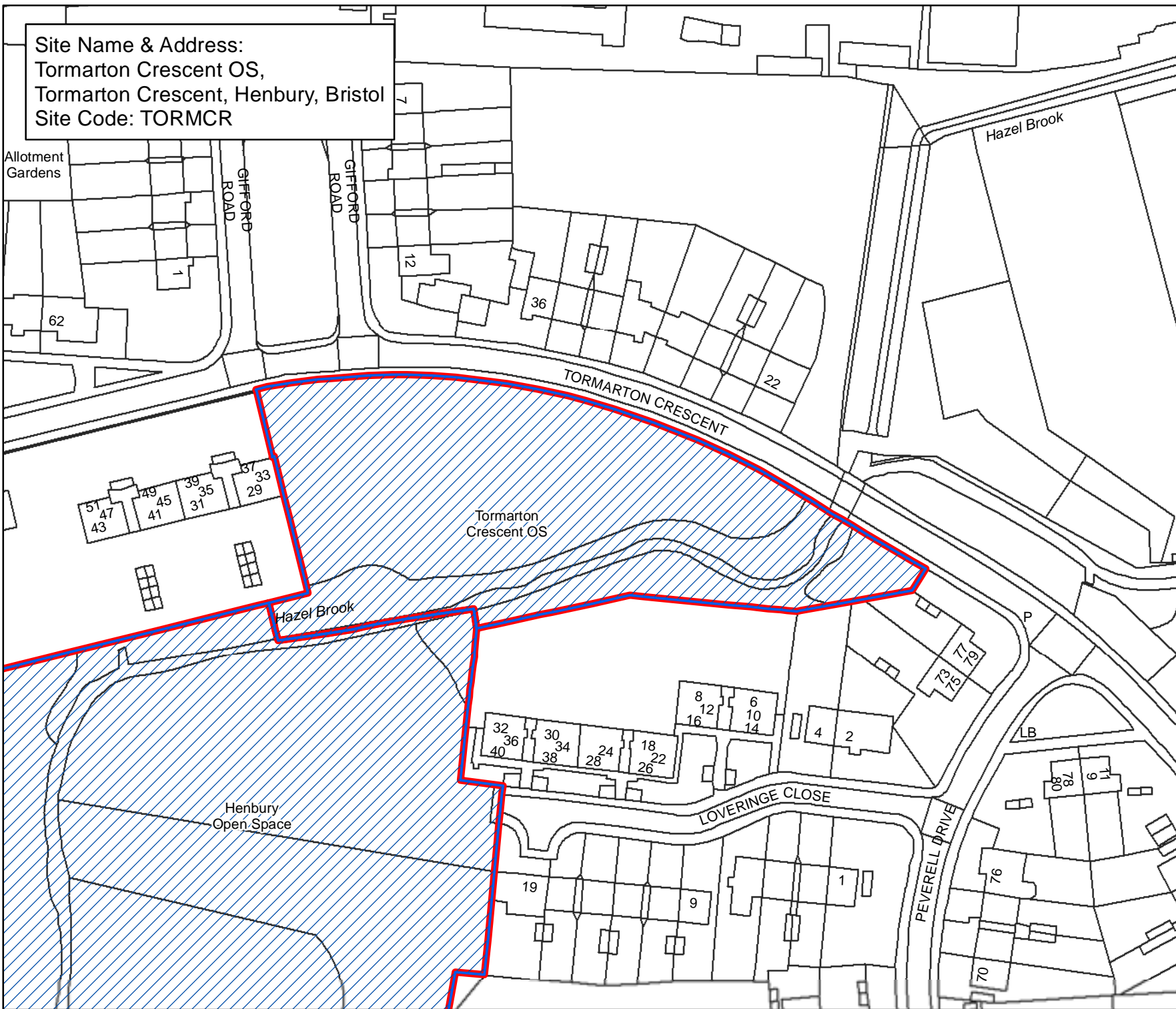


NEIGHBOURHOODS  
DIRECTORATE

Bristol Parks Service St AnnesHouse  
PO Box 3176 Phone: 0117 922 3719  
Bristol City Council bristolparks@bristol.gov.uk  
Bristol BS3 9FS www.bristol.gov.uk/parks

Site Name & Address:  
 Tormarton Crescent OS,  
 Tormarton Crescent, Henbury, Bristol  
 Site Code: TORMCR

Allotment  
 Gardens



**Bristol City Council**  
 Bristol Parks  
 Neighbourhoods


**Byelaws: Areas Designated  
 for Barbecues**

**Legend**

-  Areas Designated for Barbecues.
-  Byelaw Site Schedule

The provision of information by Bristol City Council does not imply a right to reproduce or commercially exploit such information without the Council's express prior written permission. Reproduction or commercial exploitation of information provided by the Council without its express permission may be an infringement of copyright.

The council is unable to grant permission to reproduce or re-use any material that is the property of third parties. Permission to reproduce or re-use such material must be obtained from the copyright holders.

 © Crown Copyright and database right 2017. Ordnance Survey 100023406.

**BRISTOL PARKS SERVICE**

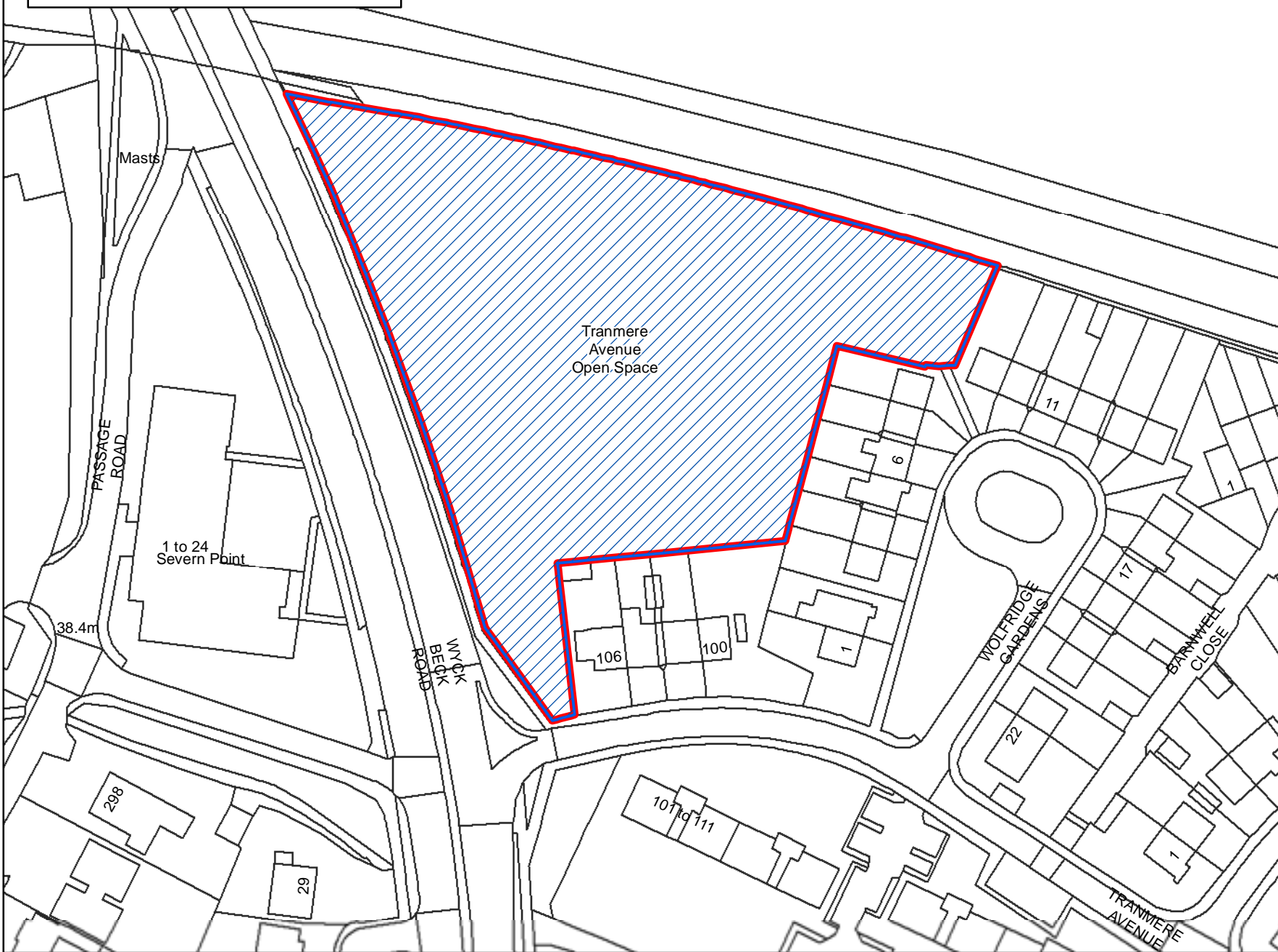
Scale : @A4 1:1,040  
 Date: 27/02/2017



NEIGHBOURHOODS  
 DIRECTORATE

Bristol Parks Service St AnnesHouse  
 PO Box 3176 Phone: 0117 922 3719  
 Bristol City Council bristolparks@bristol.gov.uk  
 Bristol BS3 9FS www.bristol.gov.uk/parks

Site Name & Address:  
 Tranmere Avenue Open Space,  
 Wyck Beck Road, Henbury, Bristol  
 Site Code: TRANAVOS



**Bristol City Council**  
 Bristol Parks  
 Neighbourhoods


**Byelaws: Areas Designated for Barbecues**

**Legend**

-  Areas Designated for Barbecues.
-  Byelaw Site Schedule

The provision of information by Bristol City Council does not imply a right to reproduce or commercially exploit such information without the Council's express prior written permission. Reproduction or commercial exploitation of information provided by the Council without its express permission may be an infringement of copyright.

The council is unable to grant permission to reproduce or re-use any material that is the property of third parties. Permission to reproduce or re-use such material must be obtained from the copyright holders.

 © Crown Copyright and database right 2017. Ordnance Survey 100023406.

**BRISTOL PARKS SERVICE**

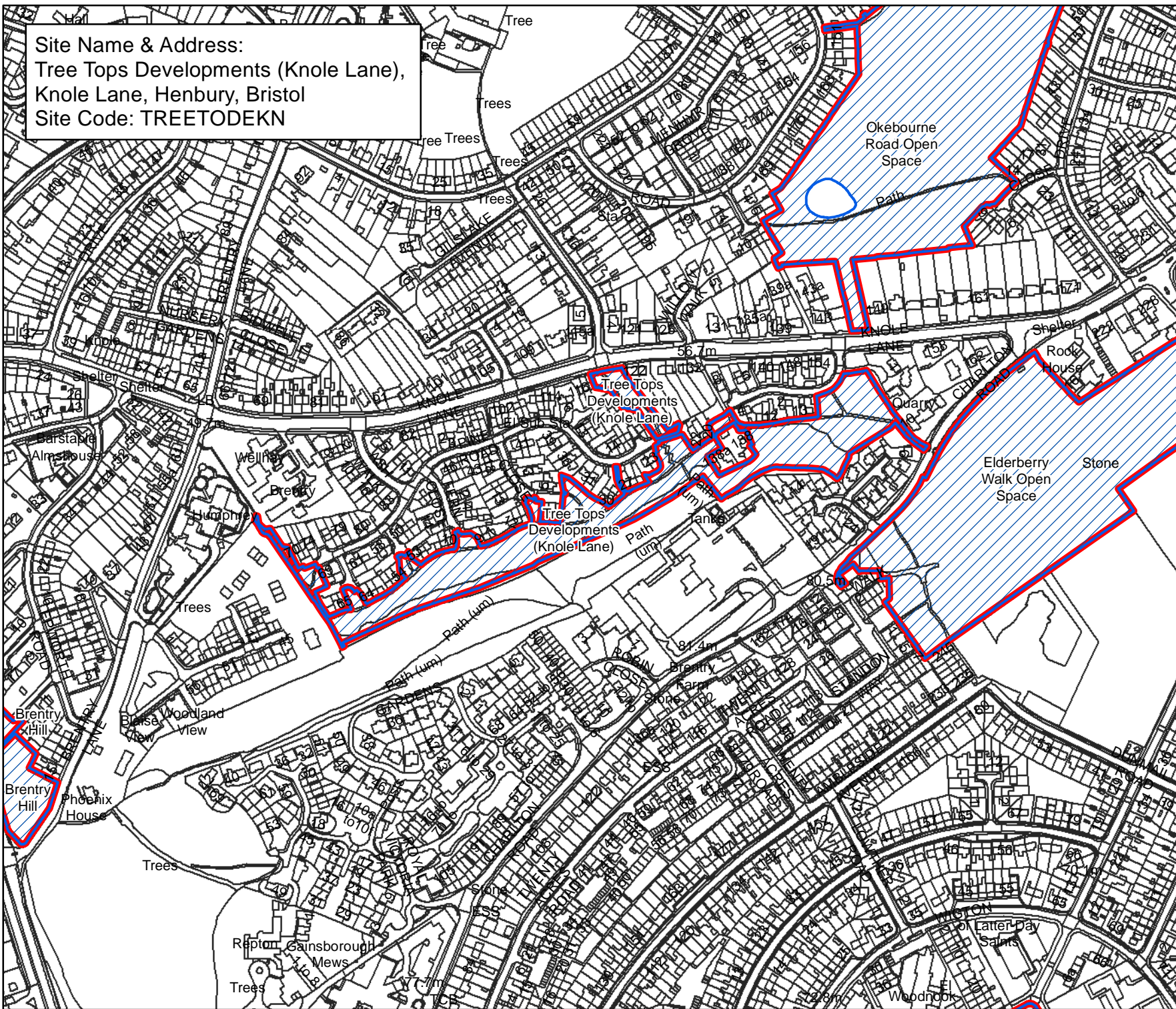
Scale : @A4 1:1,020  
 Date: 27/02/2017



NEIGHBOURHOODS  
 DIRECTORATE

Bristol Parks Service St AnnesHouse  
 PO Box 3176 Phone: 0117 922 3719  
 Bristol City Council bristolparks@bristol.gov.uk  
 Bristol BS3 9FS www.bristol.gov.uk/parks



Site Name & Address:  
 Tree Tops Developments (Knole Lane),  
 Knole Lane, Henbury, Bristol  
 Site Code: TREETODEKN



**Bristol City Council**  
 Bristol Parks  
 Neighbourhoods


**Byelaws: Areas Designated for Barbecues**

**Legend**

-  Areas Designated for Barbecues.
-  Byelaw Site Schedule

The provision of information by Bristol City Council does not imply a right to reproduce or commercially exploit such information without the Council's express prior written permission. Reproduction or commercial exploitation of information provided by the Council without its express permission may be an infringement of copyright.

The council is unable to grant permission to reproduce or re-use any material that is the property of third parties. Permission to reproduce or re-use such material must be obtained from the copyright holders.

 © Crown Copyright and database right 2017.  
 Ordnance Survey 100023406.

**BRISTOL PARKS SERVICE**

Scale : @A4 1:4,510  
 Date: 27/02/2017

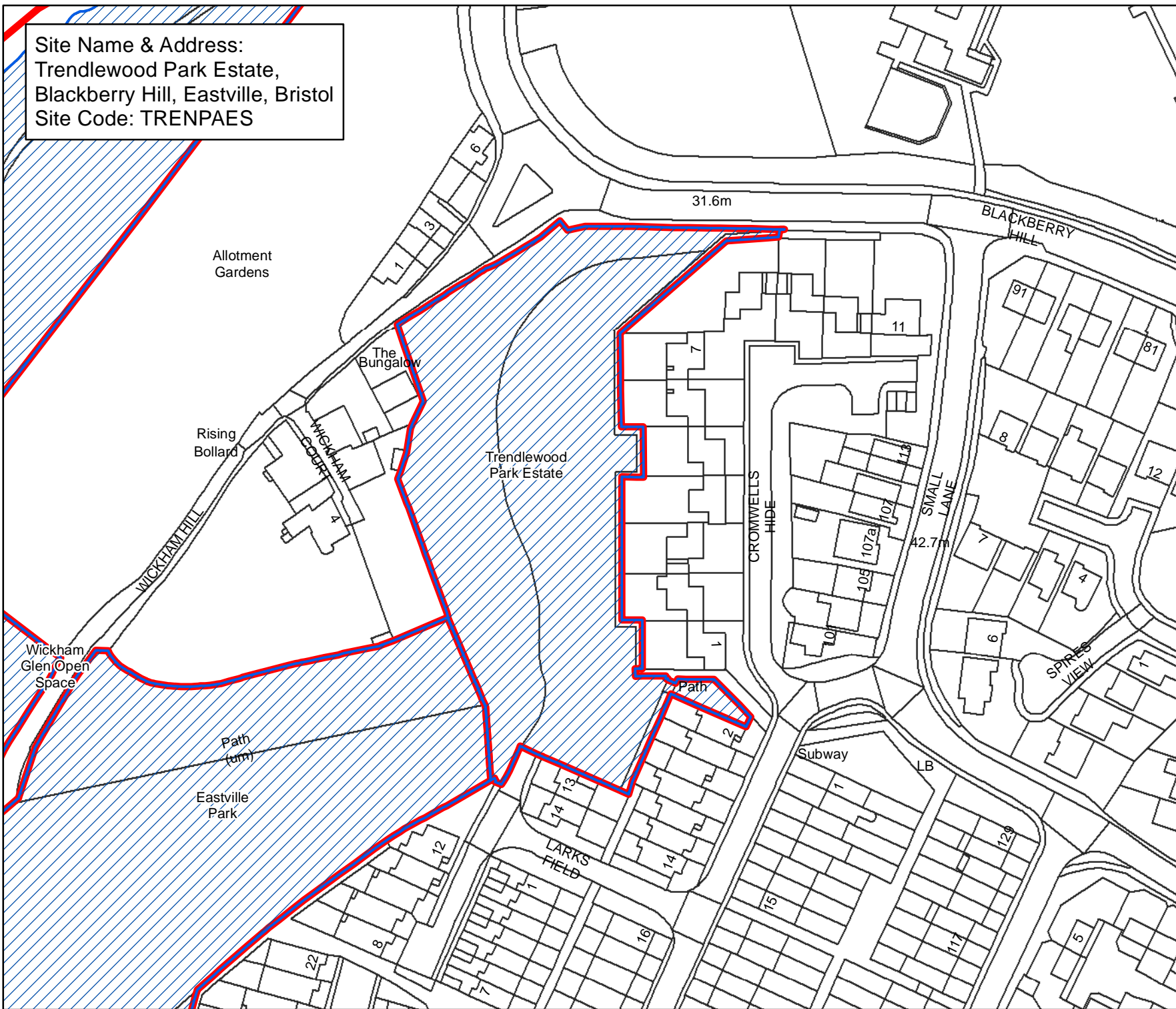


NEIGHBOURHOODS DIRECTORATE

Bristol Parks Service PO Box 3176  
 Bristol City Council Bristol BS3 9FS  
 St Annes House Phone: 0117 922 3719  
 bristolparks@bristol.gov.uk www.bristol.gov.uk/parks



Site Name & Address:  
 Trendlewood Park Estate,  
 Blackberry Hill, Eastville, Bristol  
 Site Code: TRENPAES



**Bristol City Council**  
 Bristol Parks  
 Neighbourhoods


**Byelaws: Areas Designated  
 for Barbecues**

**Legend**

-  Areas Designated for Barbecues.
-  Byelaw Site Schedule

The provision of information by Bristol City Council does not imply a right to reproduce or commercially exploit such information without the Council's express prior written permission. Reproduction or commercial exploitation of information provided by the Council without its express permission may be an infringement of copyright.

The council is unable to grant permission to reproduce or re-use any material that is the property of third parties. Permission to reproduce or re-use such material must be obtained from the copyright holders.

 © Crown Copyright and database right 2017. Ordnance Survey 100023406.

**BRISTOL PARKS SERVICE**

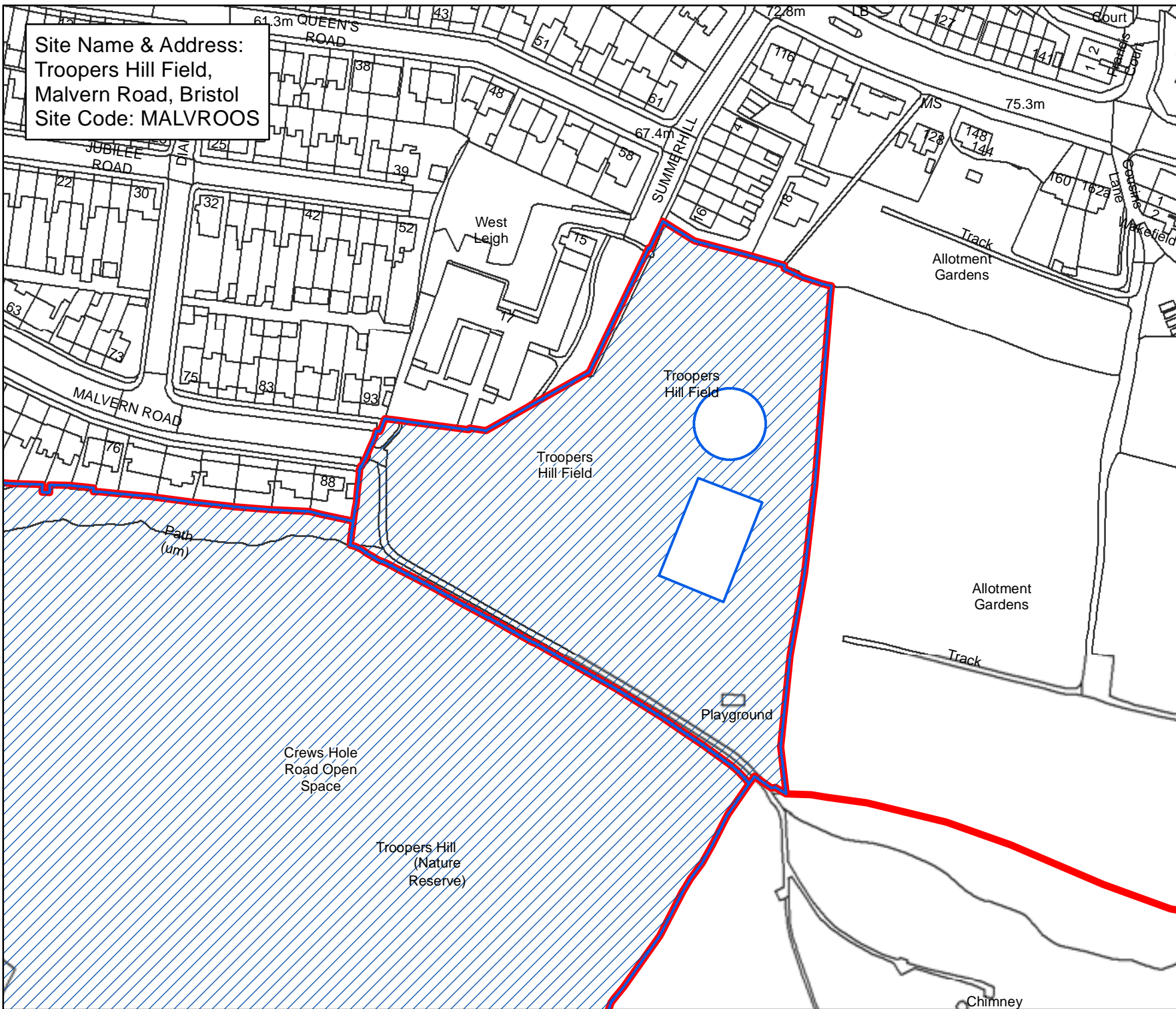
Scale : @A4 1:1,340  
 Date: 27/02/2017



NEIGHBOURHOODS  
 DIRECTORATE

Bristol Parks Service St AnnesHouse  
 PO Box 3176 Phone: 0117 922 3719  
 Bristol City Council bristolparks@bristol.gov.uk  
 Bristol BS3 9FS www.bristol.gov.uk/parks

Site Name & Address:  
Troopers Hill Field,  
Malvern Road, Bristol  
Site Code: MALVROOS



**Bristol City Council**  
**Bristol Parks**  
**Neighbourhoods**

**Byelaws: Areas Designated for Barbecues**

**Legend**

-  Areas Designated for Barbecues.
-  Byelaw Site Schedule

The provision of information by Bristol City Council does not imply a right to reproduce or commercially exploit such information without the Council's express prior written permission. Reproduction or commercial exploitation of information provided by the Council without its express permission may be an infringement of copyright.

The council is unable to grant permission to reproduce or re-use any material that is the property of third parties. Permission to reproduce or re-use such material must be obtained from the copyright holders.



© Crown Copyright and database right 2017.  
Ordnance Survey 100023406.

**BRISTOL PARKS SERVICE**

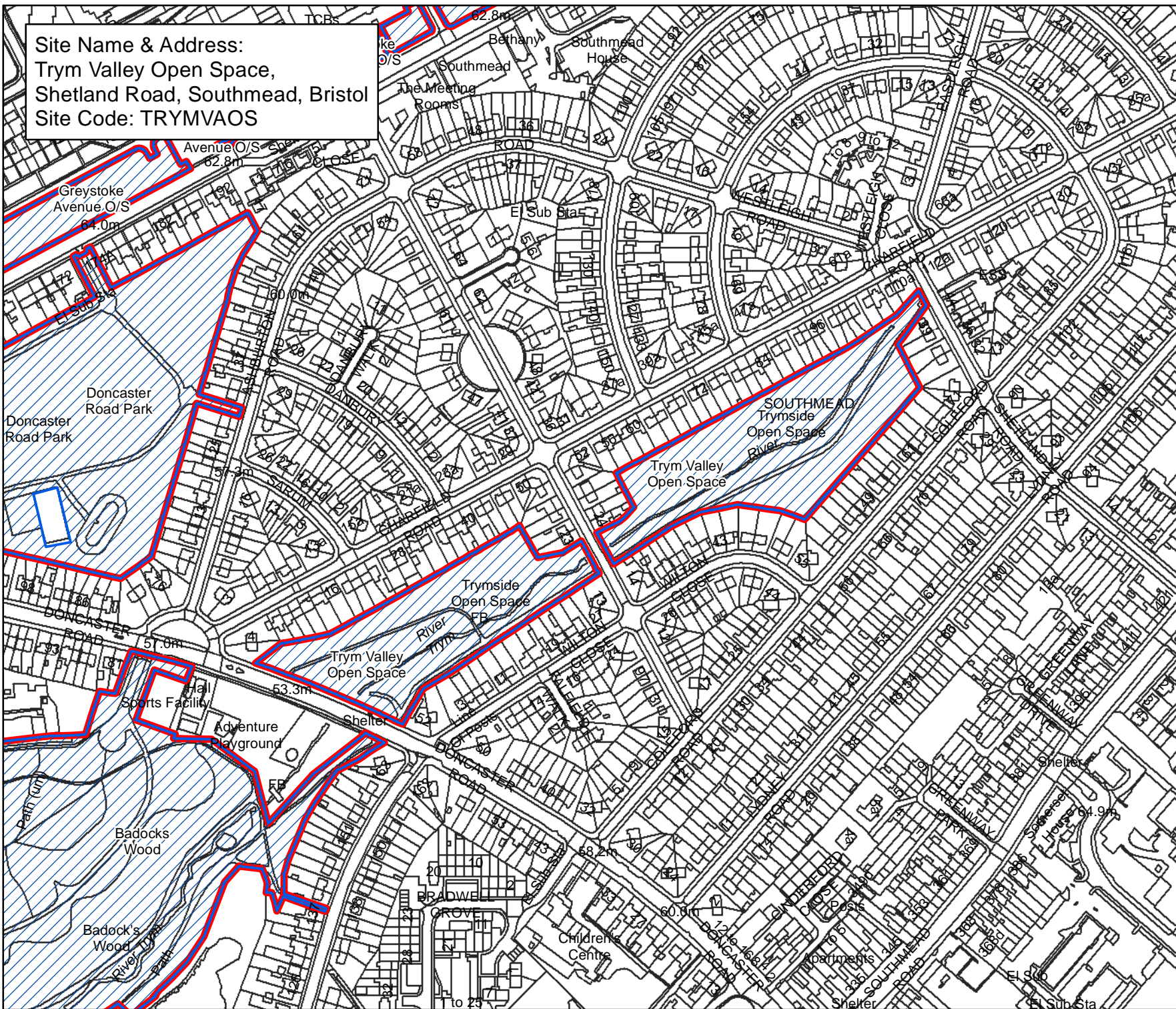
Scale : @A4 1:1,720  
Date: 27/02/2017



NEIGHBOURHOODS  
DIRECTORATE

Bristol Parks Service St AnnesHouse  
PO Box 3176 Phone: 0117 922 3719  
Bristol City Council bristolparks@bristol.gov.uk  
Bristol BS3 9FS www.bristol.gov.uk/parks


Site Name & Address:  
 Trym Valley Open Space,  
 Shetland Road, Southmead, Bristol  
 Site Code: TRYMVAOS



**Bristol City Council**  
 Bristol Parks  
 Neighbourhoods


Byelaws: Areas Designated  
 for Barbecues

**Legend**

-  Areas Designated for Barbecues.
-  Byelaw Site Schedule

The provision of information by Bristol City Council does not imply a right to reproduce or commercially exploit such information without the Council's express prior written permission. Reproduction or commercial exploitation of information provided by the Council without its express permission may be an infringement of copyright.

The council is unable to grant permission to reproduce or re-use any material that is the property of third parties. Permission to reproduce or re-use such material must be obtained from the copyright holders.

 © Crown Copyright and database right 2017.  
 Ordnance Survey 100023406.

**BRISTOL PARKS SERVICE**

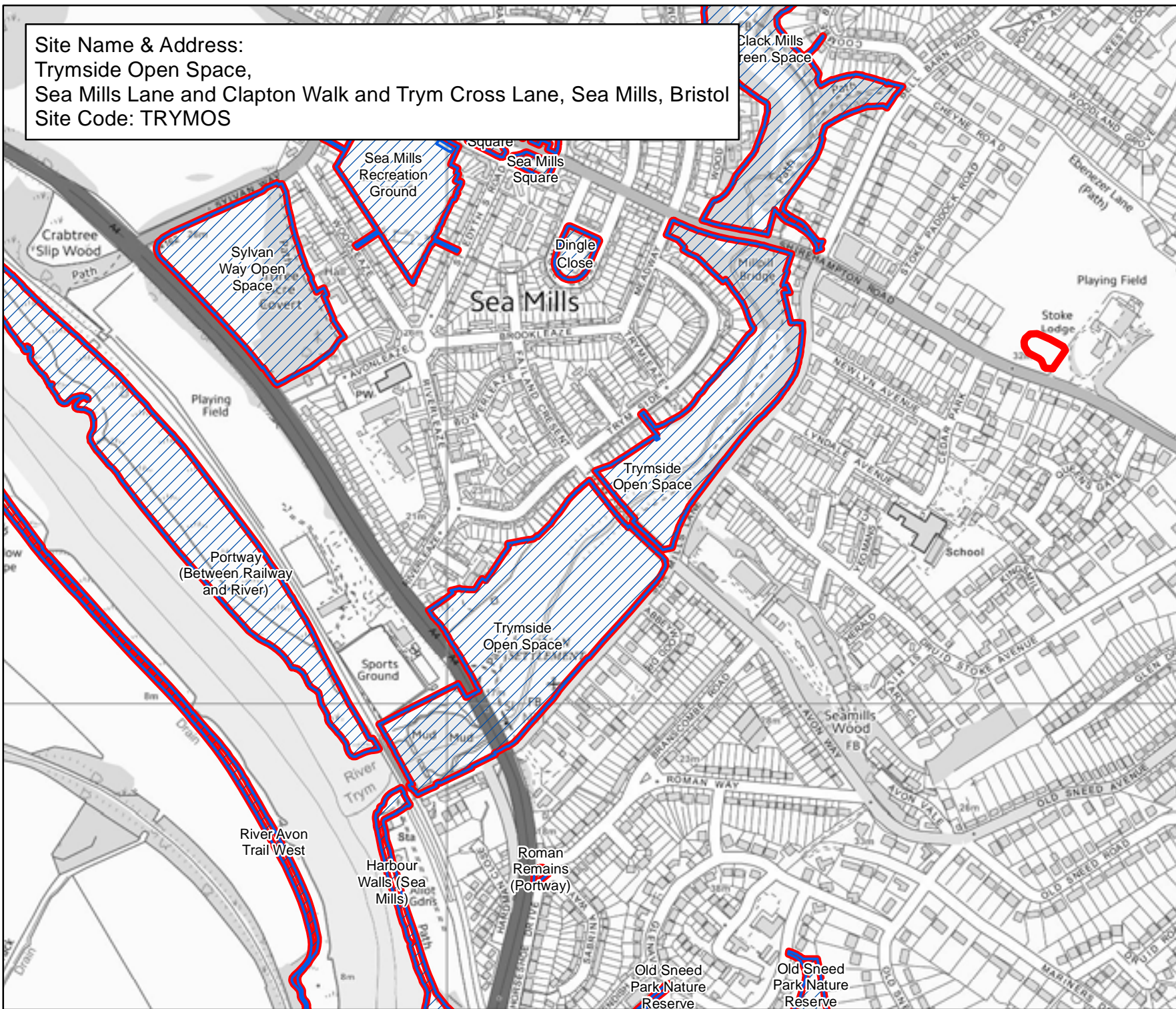
Scale : @A4 1:3,390  
 Date: 27/02/2017



NEIGHBOURHOODS  
 DIRECTORATE

Bristol Parks Service      St AnnesHouse  
 PO Box 3176      Phone: 0117 922 3719  
 Bristol City Council      bristolparks@bristol.gov.uk  
 Bristol BS3 9FS      www.bristol.gov.uk/parks

Site Name & Address:  
 Trymside Open Space,  
 Sea Mills Lane and Clapton Walk and Trym Cross Lane, Sea Mills, Bristol  
 Site Code: TRYMOS



**Bristol City Council**  
**Bristol Parks**  
**Neighbourhoods**


**Byelaws: Areas Designated for Barbecues**

**Legend**

-  Areas Designated for Barbecues.
-  Byelaw Site Schedule

The provision of information by Bristol City Council does not imply a right to reproduce or commercially exploit such information without the Council's express prior written permission. Reproduction or commercial exploitation of information provided by the Council without its express permission may be an infringement of copyright.

The council is unable to grant permission to reproduce or re-use any material that is the property of third parties. Permission to reproduce or re-use such material must be obtained from the copyright holders.

 © Crown Copyright and database right 2017. Ordnance Survey 100023406.

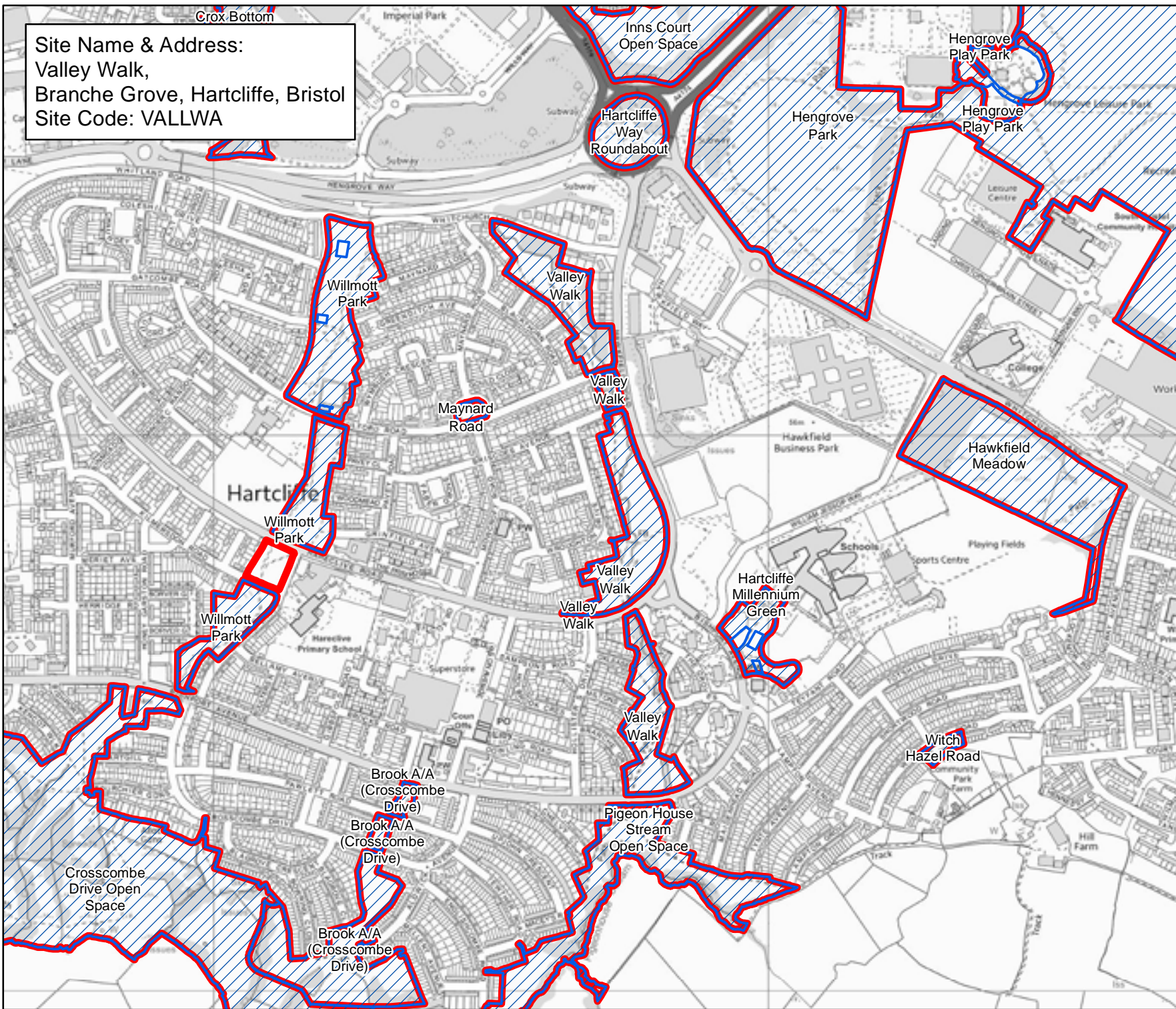
**BRISTOL PARKS SERVICE**

Scale : @A4 1:6,840  
 Date: 27/02/2017

  
 NEIGHBOURHOODS DIRECTORATE

Bristol Parks Service      St AnnesHouse  
 PO Box 3176      Phone: 0117 922 3719  
 Bristol City Council      bristolparks@bristol.gov.uk  
 Bristol BS3 9FS      www.bristol.gov.uk/parks


Site Name & Address:  
 Valley Walk,  
 Branche Grove, Hartcliffe, Bristol  
 Site Code: VALLWA



**Bristol City Council**  
**Bristol Parks**  
**Neighbourhoods**


**Byelaws: Areas Designated for Barbecues**

**Legend**

-  Areas Designated for Barbecues.
-  Byelaw Site Schedule

The provision of information by Bristol City Council does not imply a right to reproduce or commercially exploit such information without the Council's express prior written permission. Reproduction or commercial exploitation of information provided by the Council without its express permission may be an infringement of copyright.

The council is unable to grant permission to reproduce or re-use any material that is the property of third parties. Permission to reproduce or re-use such material must be obtained from the copyright holders.

 © Crown Copyright and database right 2017. Ordnance Survey 100023406.

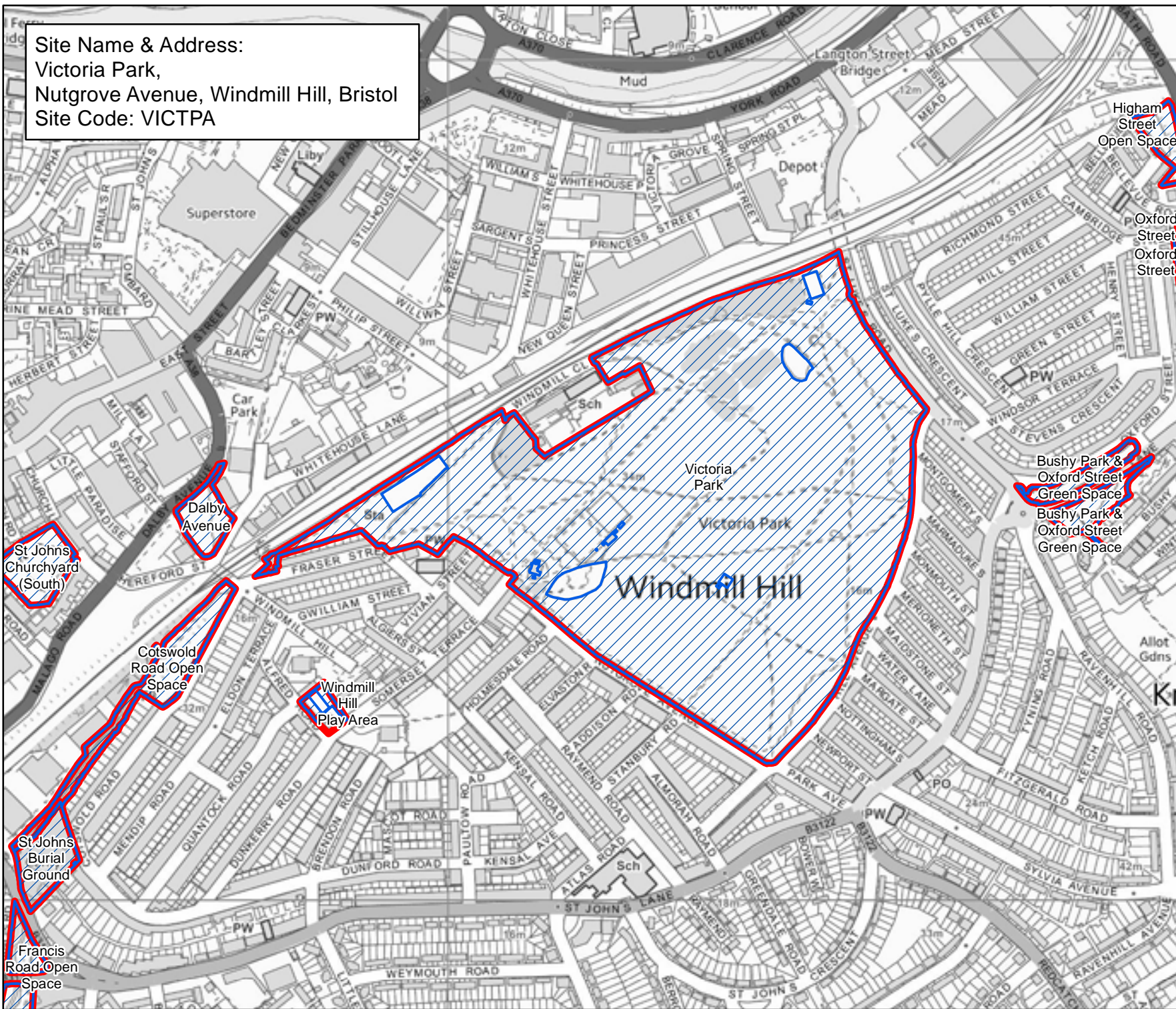
**BRISTOL PARKS SERVICE**

Scale : @A4 1:9,100  
 Date: 27/02/2017

  
 NEIGHBOURHOODS DIRECTORATE

Bristol Parks Service      St Annes House  
 PO Box 3176      Phone: 0117 922 3719  
 Bristol City Council      bristolparks@bristol.gov.uk  
 Bristol BS3 9FS      www.bristol.gov.uk/parks

Site Name & Address:  
 Victoria Park,  
 Nutgrove Avenue, Windmill Hill, Bristol  
 Site Code: VICTPA



**Bristol City Council**  
**Bristol Parks**  
**Neighbourhoods**


**Byelaws: Areas Designated for Barbecues**

**Legend**

-  Areas Designated for Barbecues.
-  Byelaw Site Schedule

The provision of information by Bristol City Council does not imply a right to reproduce or commercially exploit such information without the Council's express prior written permission. Reproduction or commercial exploitation of information provided by the Council without its express permission may be an infringement of copyright.

The council is unable to grant permission to reproduce or re-use any material that is the property of third parties. Permission to reproduce or re-use such material must be obtained from the copyright holders.

 © Crown Copyright and database right 2017. Ordnance Survey 100023406.

**BRISTOL PARKS SERVICE**

Scale : @A4 1:6,010  
 Date: 27/02/2017

  
 NEIGHBOURHOODS DIRECTORATE

Bristol Parks Service PO Box 3176 Bristol City Council Bristol BS3 9FS  
 St AnnesHouse Phone: 0117 922 3719 bristolparks@bristol.gov.uk www.bristol.gov.uk/parks


Site Name & Address:  
Victoria Rooms (Fountain Surround),  
Whiteladies Road, Clifton East, Bristol  
Site Code: VICTRO



**Bristol City Council**  
**Bristol Parks**  
**Neighbourhoods**

**Byelaws: Areas Designated for Barbecues**

**Legend**

-  Areas Designated for Barbecues.
-  Byelaw Site Schedule

The provision of information by Bristol City Council does not imply a right to reproduce or commercially exploit such information without the Council's express prior written permission. Reproduction or commercial exploitation of information provided by the Council without its express permission may be an infringement of copyright.

The council is unable to grant permission to reproduce or re-use any material that is the property of third parties. Permission to reproduce or re-use such material must be obtained from the copyright holders.



© Crown Copyright and database right 2017.  
Ordnance Survey 100023406.

**BRISTOL PARKS SERVICE**

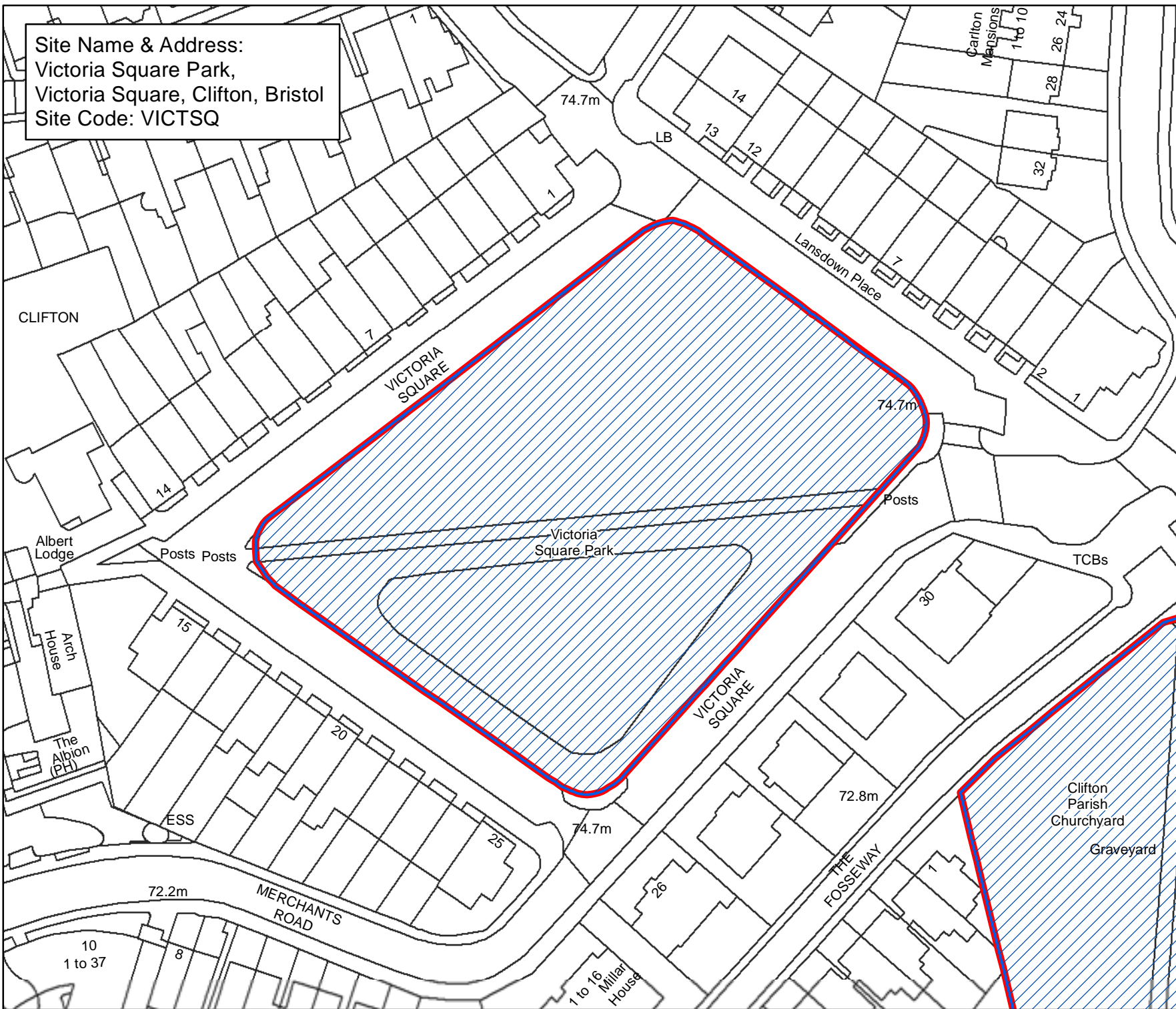
Scale : @A4 1:300  
Date: 27/02/2017



NEIGHBOURHOODS  
DIRECTORATE

Bristol Parks Service St AnnesHouse  
PO Box 3176 Phone: 0117 922 3719  
Bristol City Council bristolparks@bristol.gov.uk  
Bristol BS3 9FS www.bristol.gov.uk/parks

Site Name & Address:  
 Victoria Square Park,  
 Victoria Square, Clifton, Bristol  
 Site Code: VICTSQ



**Bristol City Council**  
 Bristol Parks  
 Neighbourhoods


**Byelaws: Areas Designated for Barbecues**

**Legend**

-  Areas Designated for Barbecues.
-  Byelaw Site Schedule

The provision of information by Bristol City Council does not imply a right to reproduce or commercially exploit such information without the Council's express prior written permission. Reproduction or commercial exploitation of information provided by the Council without its express permission may be an infringement of copyright.

The council is unable to grant permission to reproduce or re-use any material that is the property of third parties. Permission to reproduce or re-use such material must be obtained from the copyright holders.

 © Crown Copyright and database right 2017. Ordnance Survey 100023406.

**BRISTOL PARKS SERVICE**

Scale : @A4 1:1,020  
 Date: 27/02/2017

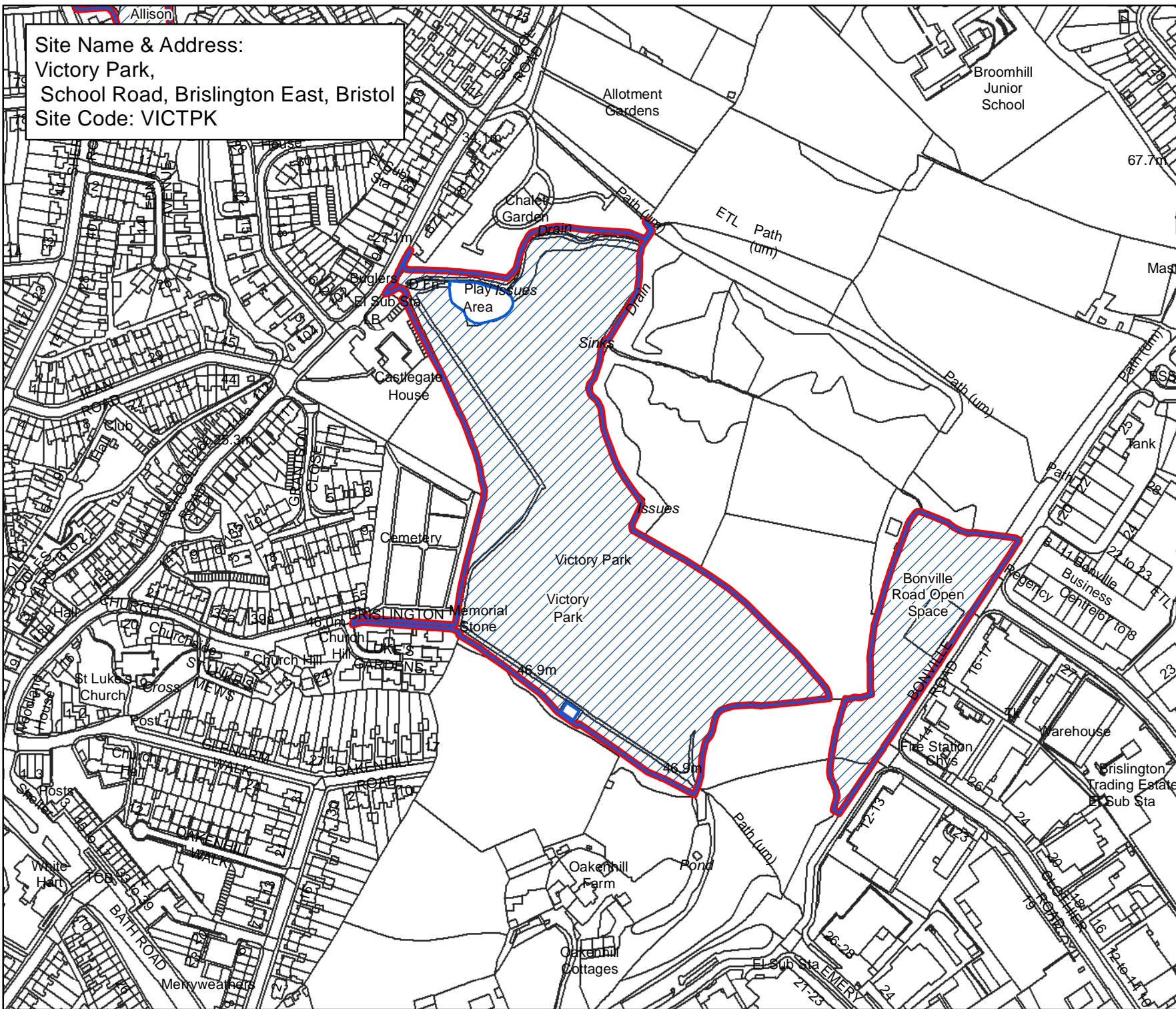


NEIGHBOURHOODS DIRECTORATE

Bristol Parks Service PO Box 3176 Bristol BS3 9FS  
 St AnnesHouse Phone: 0117 922 3719  
 Bristol City Council bristolparks@bristol.gov.uk  
 www.bristol.gov.uk/parks



Site Name & Address:  
 Victory Park,  
 School Road, Brislington East, Bristol  
 Site Code: VICTPK





## Bristol City Council

### Bristol Parks Neighbourhoods


**Byelaws: Areas Designated for Barbecues**

#### Legend

-  Areas Designated for Barbecues.
-  Byelaw Site Schedule

The provision of information by Bristol City Council does not imply a right to reproduce or commercially exploit such information without the Council's express prior written permission. Reproduction or commercial exploitation of information provided by the Council without its express permission may be an infringement of copyright.

The council is unable to grant permission to reproduce or re-use any material that is the property of third parties. Permission to reproduce or re-use such material must be obtained from the copyright holders.

 © Crown Copyright and database right 2017.  
 Ordnance Survey 100023406.

### BRISTOL PARKS SERVICE

Scale : @A4 1:3,610  
 Date: 27/02/2017

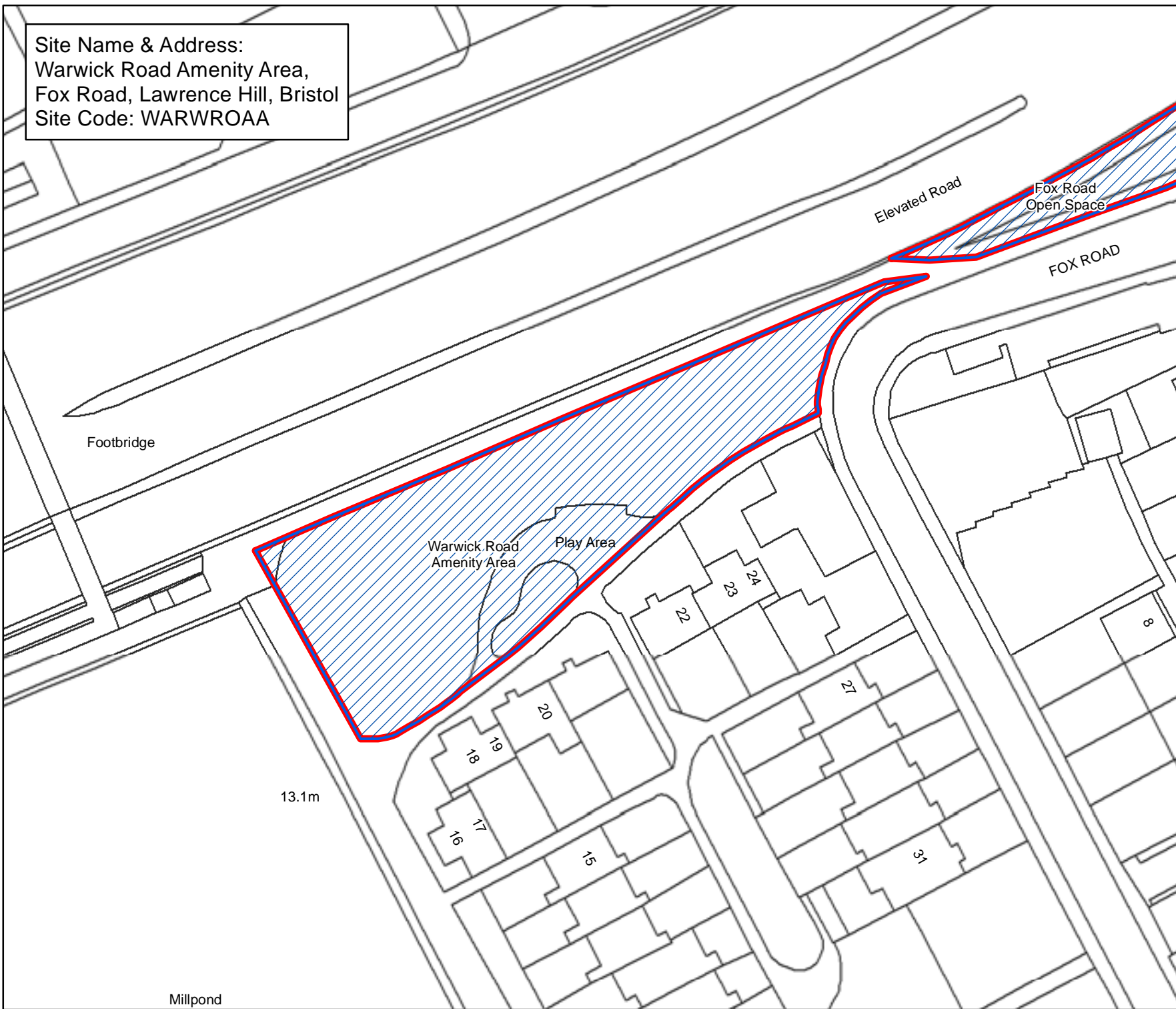


NEIGHBOURHOODS DIRECTORATE

Bristol Parks Service PO Box 3176  
 Bristol City Council bristolparks@bristol.gov.uk  
 Bristol BS3 9FS www.bristol.gov.uk/parks

St AnnesHouse Phone: 0117 922 3719


Site Name & Address:  
Warwick Road Amenity Area,  
Fox Road, Lawrence Hill, Bristol  
Site Code: WARWROAA



## Bristol City Council Bristol Parks Neighbourhoods

Byelaws: Areas Designated  
for Barbecues

### Legend

-  Areas Designated for Barbecues.
-  Byelaw Site Schedule

The provision of information by Bristol City Council does not imply a right to reproduce or commercially exploit such information without the Council's express prior written permission. Reproduction or commercial exploitation of information provided by the Council without its express permission may be an infringement of copyright.

The council is unable to grant permission to reproduce or re-use any material that is the property of third parties. Permission to reproduce or re-use such material must be obtained from the copyright holders.



© Crown Copyright and  
database right 2017.  
Ordnance Survey 100023406.

**BRISTOL PARKS SERVICE**

Scale : @A4 1:650  
Date: 27/02/2017

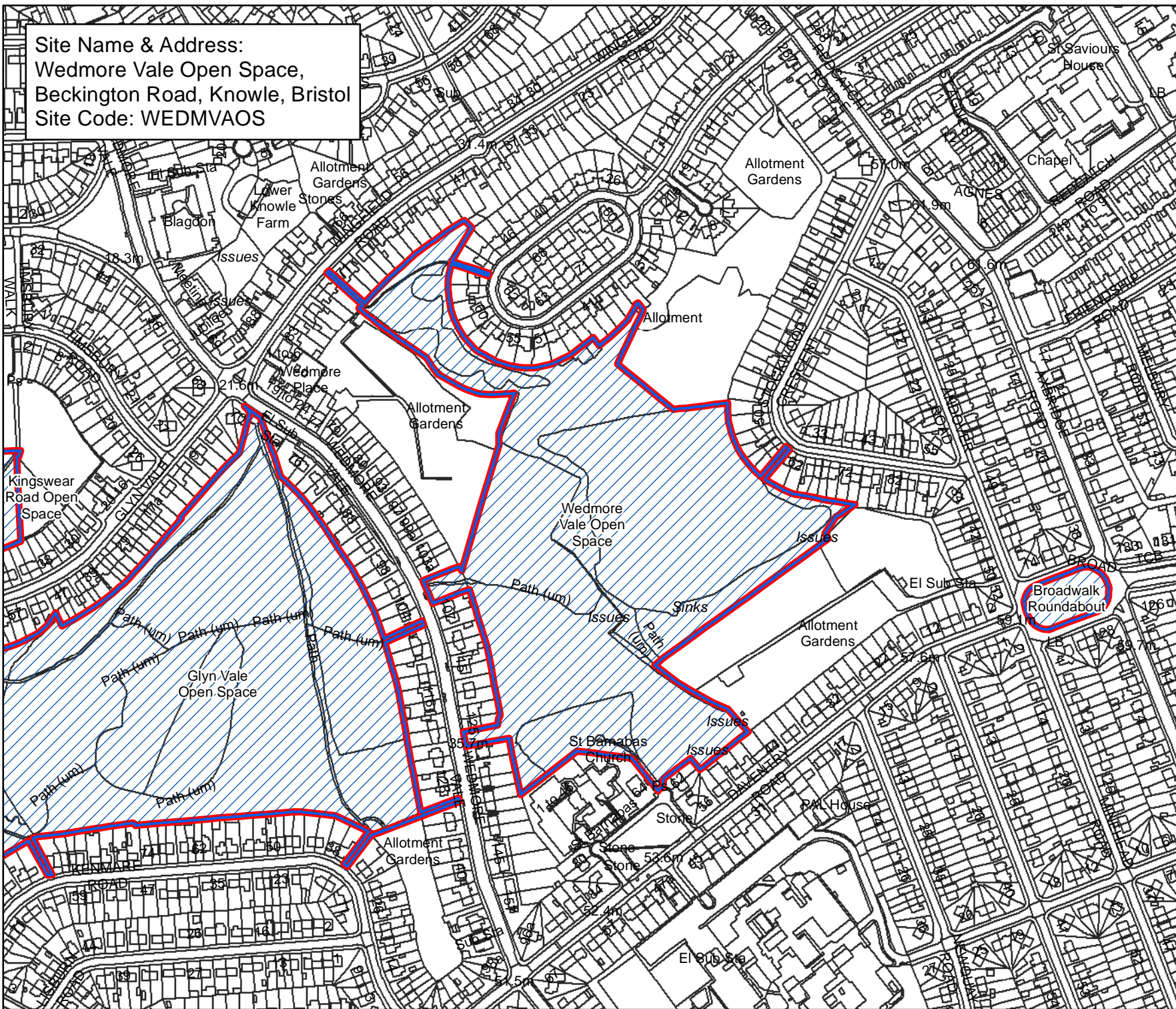


NEIGHBOURHOODS  
DIRECTORATE

Bristol Parks Service St AnnesHouse  
PO Box 3176 Phone: 0117 922 3719  
Bristol City Council bristolparks@bristol.gov.uk  
Bristol BS3 9FS www.bristol.gov.uk/parks

Millpond



Site Name & Address:  
 Wedmore Vale Open Space,  
 Beckington Road, Knowle, Bristol  
 Site Code: WEDMVAOS



**Bristol City Council**  
 Bristol Parks  
 Neighbourhoods


**Byelaws: Areas Designated  
 for Barbecues**

**Legend**

-  Areas Designated for Barbecues.
-  Byelaw Site Schedule

The provision of information by Bristol City Council does not imply a right to reproduce or commercially exploit such information without the Council's express prior written permission. Reproduction or commercial exploitation of information provided by the Council without its express permission may be an infringement of copyright.

The council is unable to grant permission to reproduce or re-use any material that is the property of third parties. Permission to reproduce or re-use such material must be obtained from the copyright holders.

 © Crown Copyright and database right 2017.  
 Ordnance Survey 100023406.

**BRISTOL PARKS SERVICE**

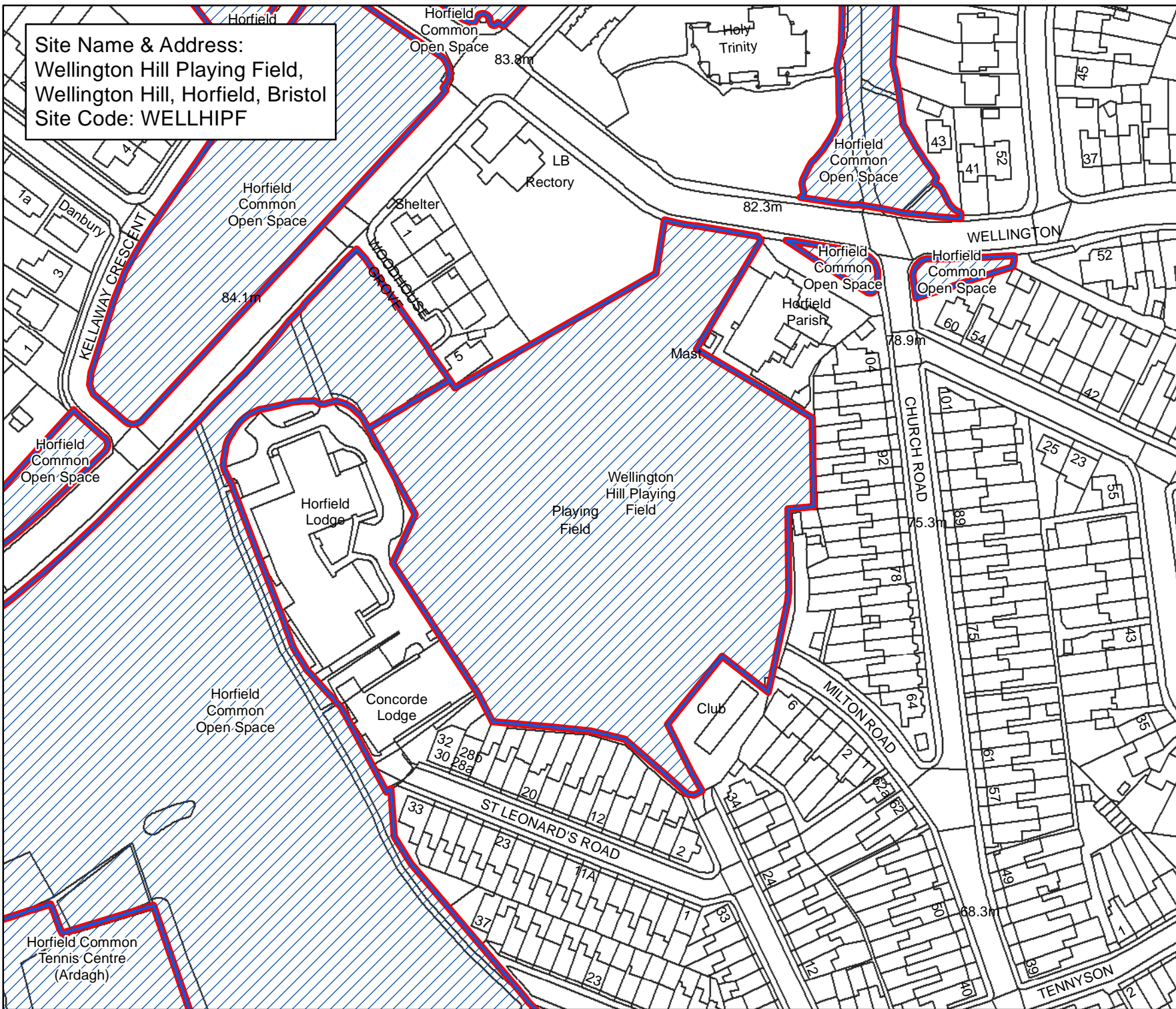
Scale : @A4 1:3,860  
 Date: 27/02/2017

  
 NEIGHBOURHOODS  
 DIRECTORATE

Bristol Parks Service PO Box 3176  
 Bristol City Council PO Box 3176  
 Bristol BS3 9FS

St AnnesHouse Phone: 0117 922 3719  
 bristolparks@bristol.gov.uk  
 www.bristol.gov.uk/parks

**Site Name & Address:**  
 Wellington Hill Playing Field,  
 Wellington Hill, Horfield, Bristol  
**Site Code: WELLHIPF**



**Bristol City Council**  
**Bristol Parks**  
**Neighbourhoods**


**Byelaws: Areas Designated for Barbecues**

**Legend**

-  Areas Designated for Barbecues.
-  Byelaw Site Schedule

The provision of information by Bristol City Council does not imply a right to reproduce or commercially exploit such information without the Council's express prior written permission. Reproduction or commercial exploitation of information provided by the Council without its express permission may be an infringement of copyright.

The council is unable to grant permission to reproduce or re-use any material that is the property of third parties. Permission to reproduce or re-use such material must be obtained from the copyright holders.

 © Crown Copyright and database right 2017. Ordnance Survey 100023406.

**BRISTOL PARKS SERVICE**

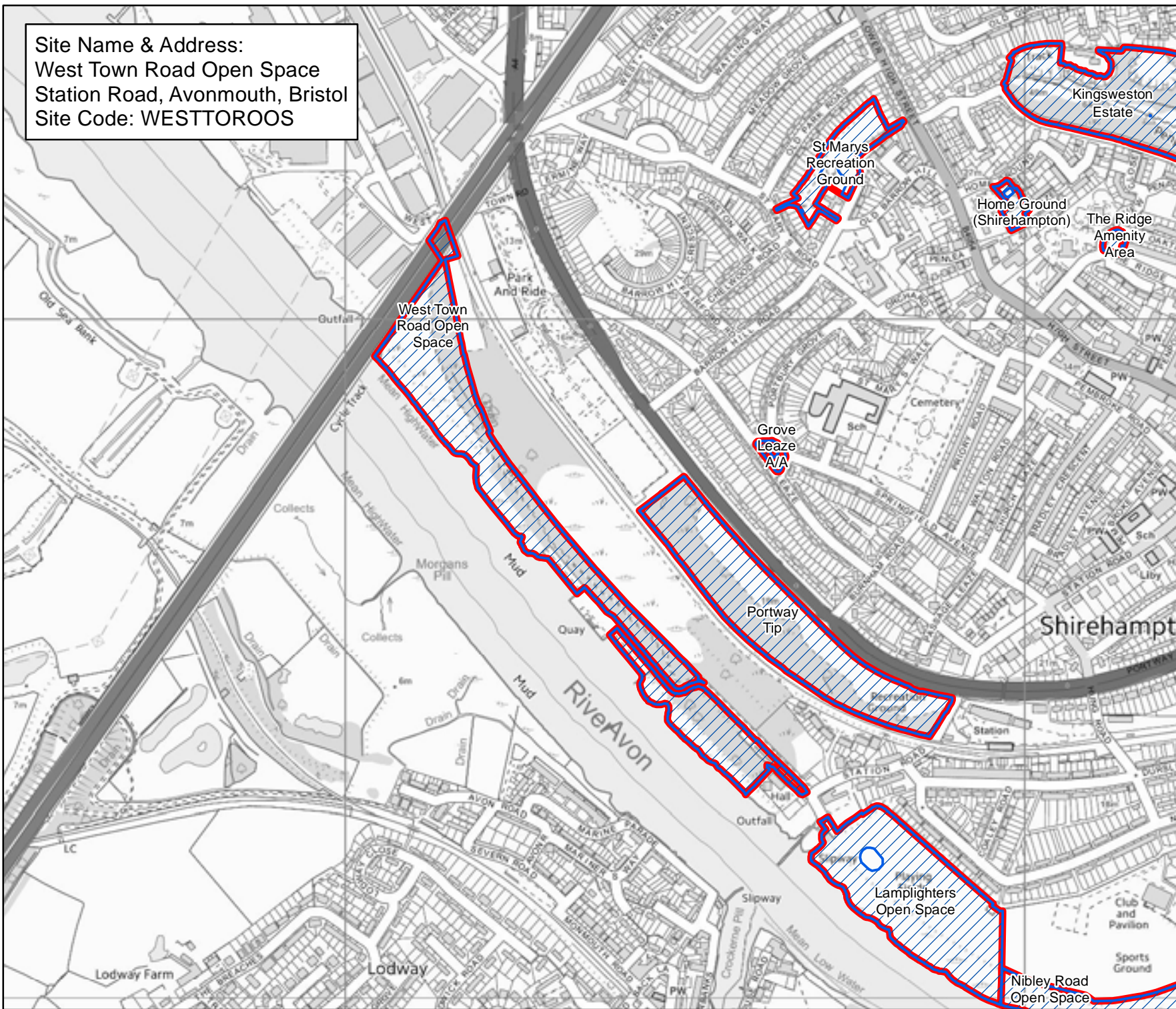
Scale : @A4 1:1,580  
 Date: 27/02/2017



NEIGHBOURHOODS DIRECTORATE

Bristol Parks Service PO Box 3176 Bristol BS3 9FS  
 St AnnesHouse Phone: 0117 922 3719  
 Bristol City Council bristolparks@bristol.gov.uk  
 www.bristol.gov.uk/parks

Site Name & Address:  
 West Town Road Open Space  
 Station Road, Avonmouth, Bristol  
 Site Code: WESTOROOS



**Bristol City Council**  
 Bristol Parks  
 Neighbourhoods


**Byelaws: Areas Designated for Barbecues**

**Legend**

-  Areas Designated for Barbecues.
-  Byelaw Site Schedule

The provision of information by Bristol City Council does not imply a right to reproduce or commercially exploit such information without the Council's express prior written permission. Reproduction or commercial exploitation of information provided by the Council without its express permission may be an infringement of copyright.

The council is unable to grant permission to reproduce or re-use any material that is the property of third parties. Permission to reproduce or re-use such material must be obtained from the copyright holders.

 © Crown Copyright and database right 2017. Ordnance Survey 100023406.

**BRISTOL PARKS SERVICE**

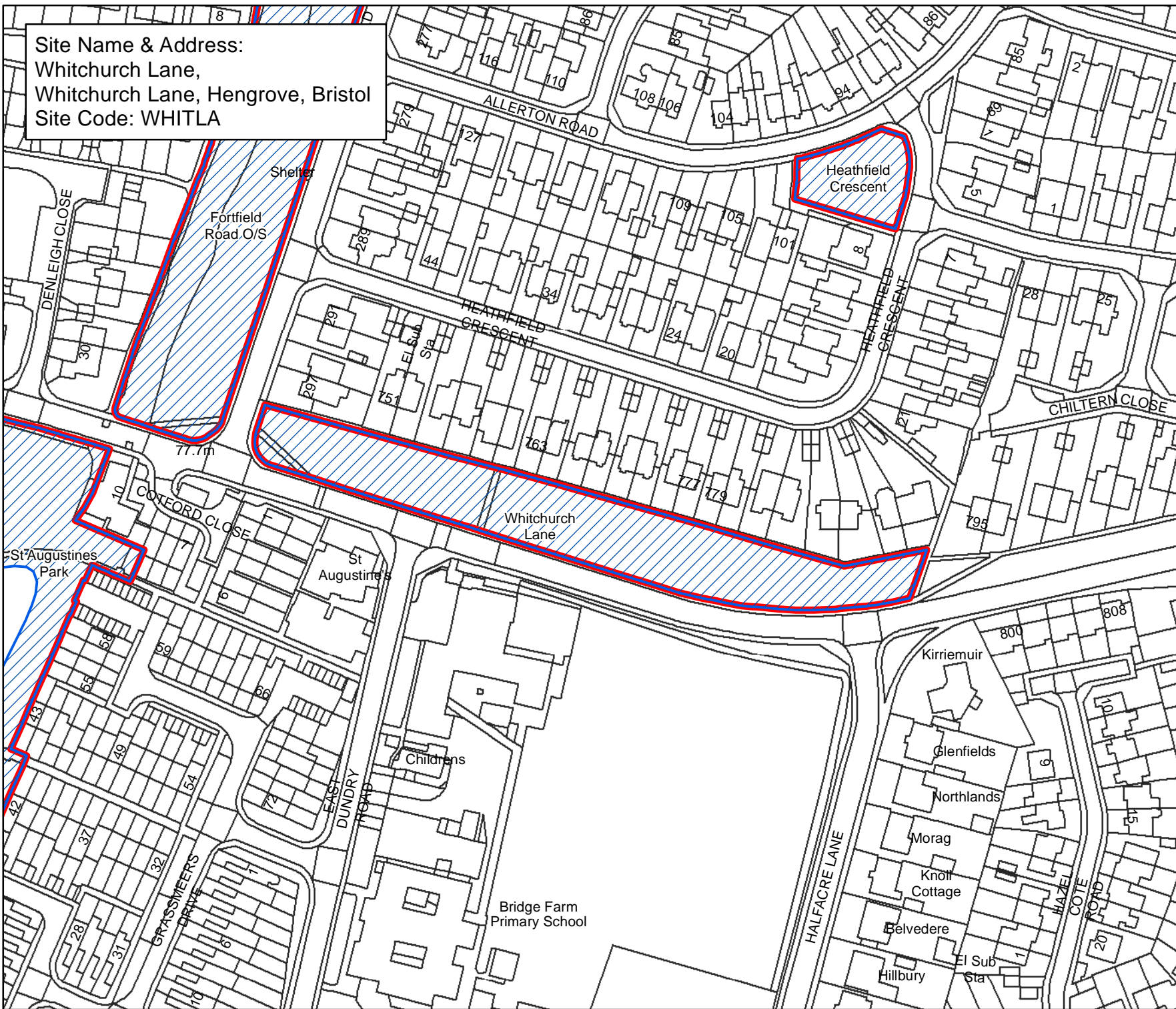
Scale : @A4 1:7,430  
 Date: 27/02/2017



NEIGHBOURHOODS DIRECTORATE

Bristol Parks Service PO Box 3176 Bristol City Council Bristol BS3 9FS  
 St Annes House Phone: 0117 922 3719 bristolparks@bristol.gov.uk www.bristol.gov.uk/parks

Site Name & Address:  
 Whitchurch Lane,  
 Whitchurch Lane, Hengrove, Bristol  
 Site Code: WHITLA



**Bristol City Council**  
 Bristol Parks  
 Neighbourhoods


**Byelaws: Areas Designated  
 for Barbecues**

**Legend**

-  Areas Designated for Barbecues.
-  Byelaw Site Schedule

The provision of information by Bristol City Council does not imply a right to reproduce or commercially exploit such information without the Council's express prior written permission. Reproduction or commercial exploitation of information provided by the Council without its express permission may be an infringement of copyright.

The council is unable to grant permission to reproduce or re-use any material that is the property of third parties. Permission to reproduce or re-use such material must be obtained from the copyright holders.

 © Crown Copyright and database right 2017.  
 Ordnance Survey 100023406.

**BRISTOL PARKS SERVICE**

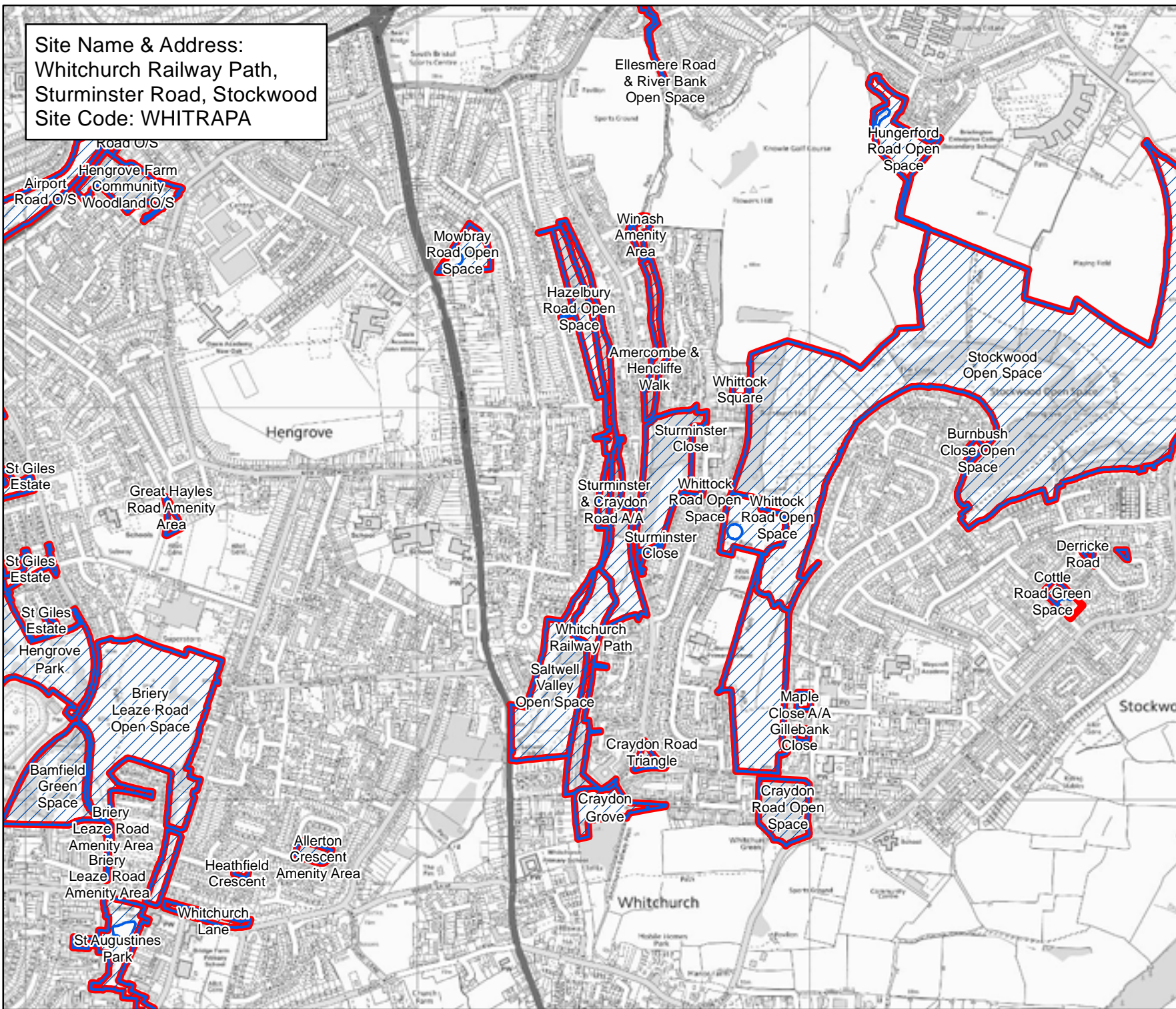
Scale : @A4 1:1,670  
 Date: 27/02/2017



NEIGHBOURHOODS  
 DIRECTORATE

Bristol Parks Service PO Box 3176  
 Bristol City Council Bristol BS3 9FS  
 St AnnesHouse Phone: 0117 922 3719  
 bristolparks@bristol.gov.uk  
 www.bristol.gov.uk/parks

Site Name & Address:  
 Whitchurch Railway Path,  
 Sturminster Road, Stockwood  
 Site Code: WHITRAPA



**Bristol City Council**  
**Bristol Parks**  
**Neighbourhoods**


**Byelaws: Areas Designated for Barbecues**

**Legend**

-  Areas Designated for Barbecues.
-  Byelaw Site Schedule

The provision of information by Bristol City Council does not imply a right to reproduce or commercially exploit such information without the Council's express prior written permission. Reproduction or commercial exploitation of information provided by the Council without its express permission may be an infringement of copyright.

The council is unable to grant permission to reproduce or re-use any material that is the property of third parties. Permission to reproduce or re-use such material must be obtained from the copyright holders.

 © Crown Copyright and database right 2017. Ordnance Survey 100023406.

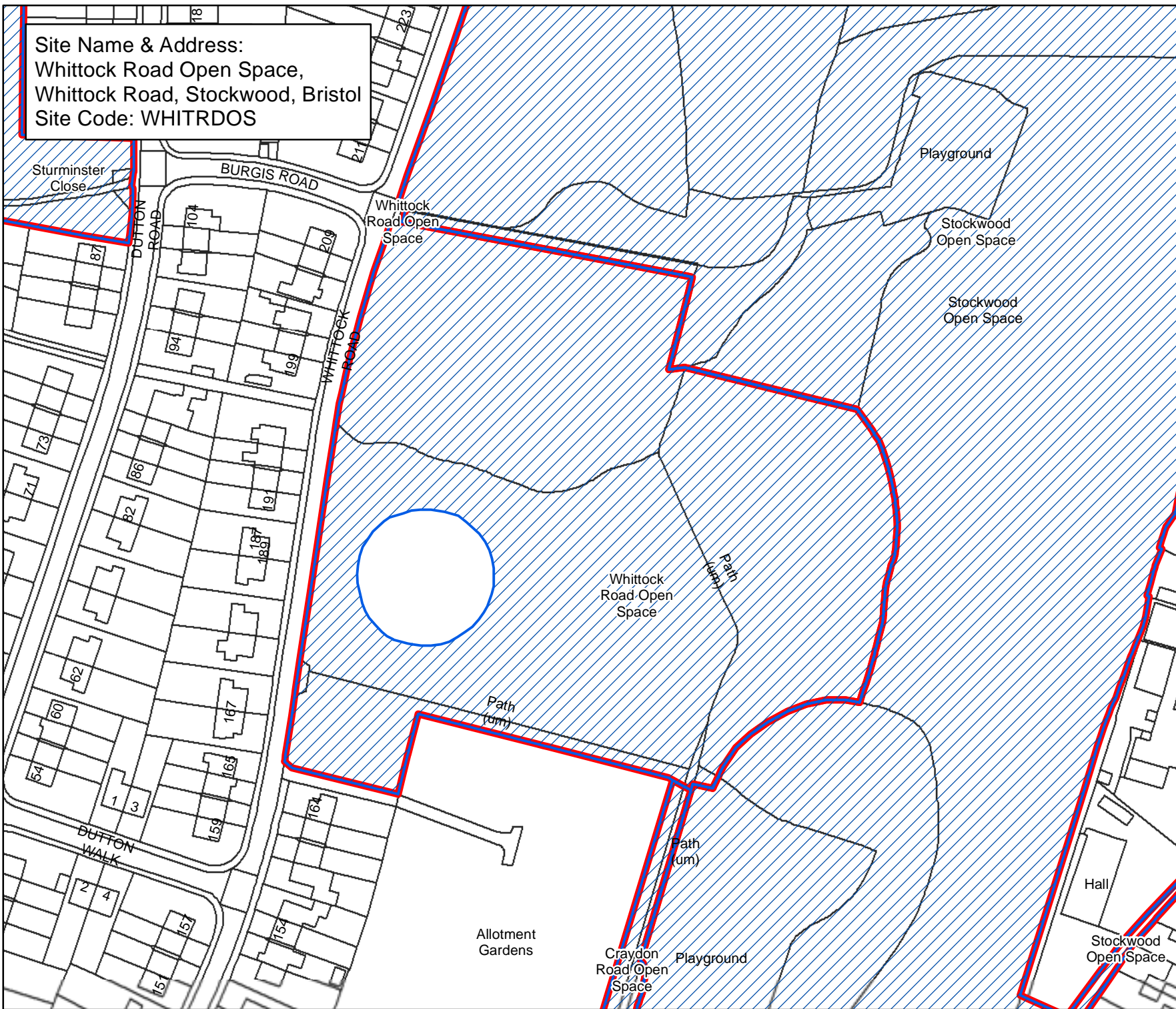
**BRISTOL PARKS SERVICE**

Scale : @A4 1:12,870  
 Date: 27/02/2017

  
 NEIGHBOURHOODS DIRECTORATE

Bristol Parks Service PO Box 3176 Bristol BS3 9FS  
 St Annes House Phone: 0117 922 3719  
 Bristol City Council bristolparks@bristol.gov.uk  
 www.bristol.gov.uk/parks

Site Name & Address:  
 Whittock Road Open Space,  
 Whittock Road, Stockwood, Bristol  
 Site Code: WHITRDOS



**Bristol City Council**  
 Bristol Parks  
 Neighbourhoods


**Byelaws: Areas Designated for Barbecues**

**Legend**

-  Areas Designated for Barbecues.
-  Byelaw Site Schedule

The provision of information by Bristol City Council does not imply a right to reproduce or commercially exploit such information without the Council's express prior written permission. Reproduction or commercial exploitation of information provided by the Council without its express permission may be an infringement of copyright.

The council is unable to grant permission to reproduce or re-use any material that is the property of third parties. Permission to reproduce or re-use such material must be obtained from the copyright holders.

 © Crown Copyright and database right 2017.  
 Ordnance Survey 100023406.

**BRISTOL PARKS SERVICE**

Scale : @A4 1:1,390  
 Date: 27/02/2017

  
 NEIGHBOURHOODS  
 DIRECTORATE

Bristol Parks Service      St Annes House  
 PO Box 3176      Phone: 0117 922 3719  
 Bristol City Council      bristolparks@bristol.gov.uk  
 Bristol BS3 9FS      www.bristol.gov.uk/parks



Site Name & Address:  
Whittock Square,  
Whittock Square, Stockwood, Bristol  
Site Code: WHITSQ

WHITTOCK SQUARE

Whittock  
Square

Stockwood  
Open Space

25

6

7

5


1a-1b


## Bristol City Council

### Bristol Parks Neighbourhoods

**Byelaws: Areas Designated  
for Barbecues**

#### Legend

 Areas Designated  
for Barbecues.

 Byelaw Site Schedule

The provision of information by Bristol City Council does not imply a right to reproduce or commercially exploit such information without the Council's express prior written permission. Reproduction or commercial exploitation of information provided by the Council without its express permission may be an infringement of copyright.

The council is unable to grant permission to reproduce or re-use any material that is the property of third parties. Permission to reproduce or re-use such material must be obtained from the copyright holders.



© Crown Copyright and  
database right 2017.  
Ordnance Survey 100023406.

**BRISTOL PARKS SERVICE**

Scale : @A4 1:330  
Date: 27/02/2017

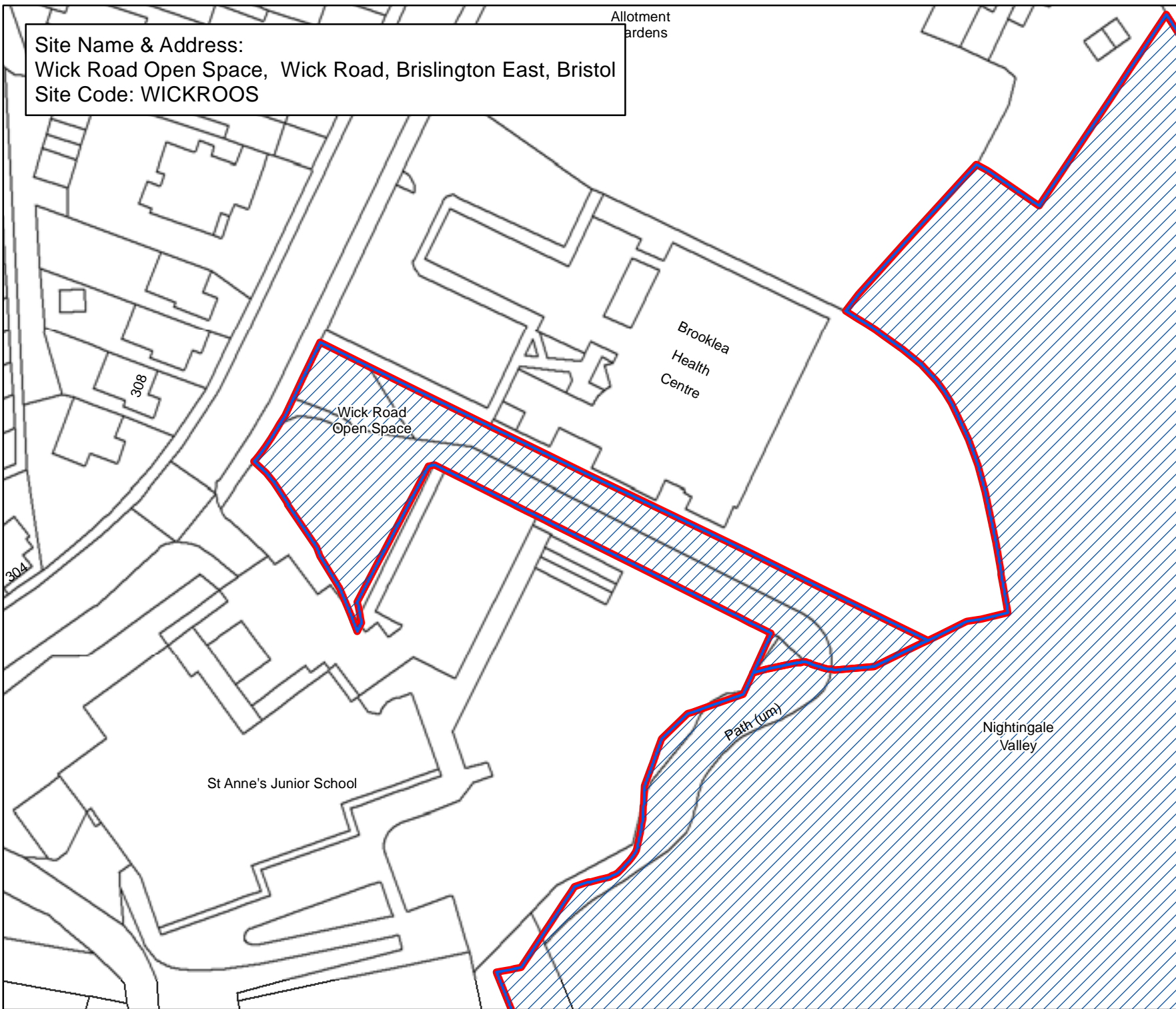


NEIGHBOURHOODS  
DIRECTORATE

Bristol Parks Service St AnnesHouse  
PO Box 3176 Phone: 0117 922 3719  
Bristol City Council bristolparks@bristol.gov.uk  
Bristol BS3 9FS www.bristol.gov.uk/parks

Site Name & Address:  
Wick Road Open Space, Wick Road, Brislington East, Bristol  
Site Code: WICKROOS

Allotment  
gardens



## Bristol City Council

### Bristol Parks Neighbourhoods

**Byelaws: Areas Designated  
for Barbecues**

#### Legend

-  Areas Designated for Barbecues.
-  Byelaw Site Schedule

The provision of information by Bristol City Council does not imply a right to reproduce or commercially exploit such information without the Council's express prior written permission. Reproduction or commercial exploitation of information provided by the Council without its express permission may be an infringement of copyright.

The council is unable to grant permission to reproduce or re-use any material that is the property of third parties. Permission to reproduce or re-use such material must be obtained from the copyright holders.



© Crown Copyright and  
database right 2017.  
Ordnance Survey 100023406.

#### BRISTOL PARKS SERVICE

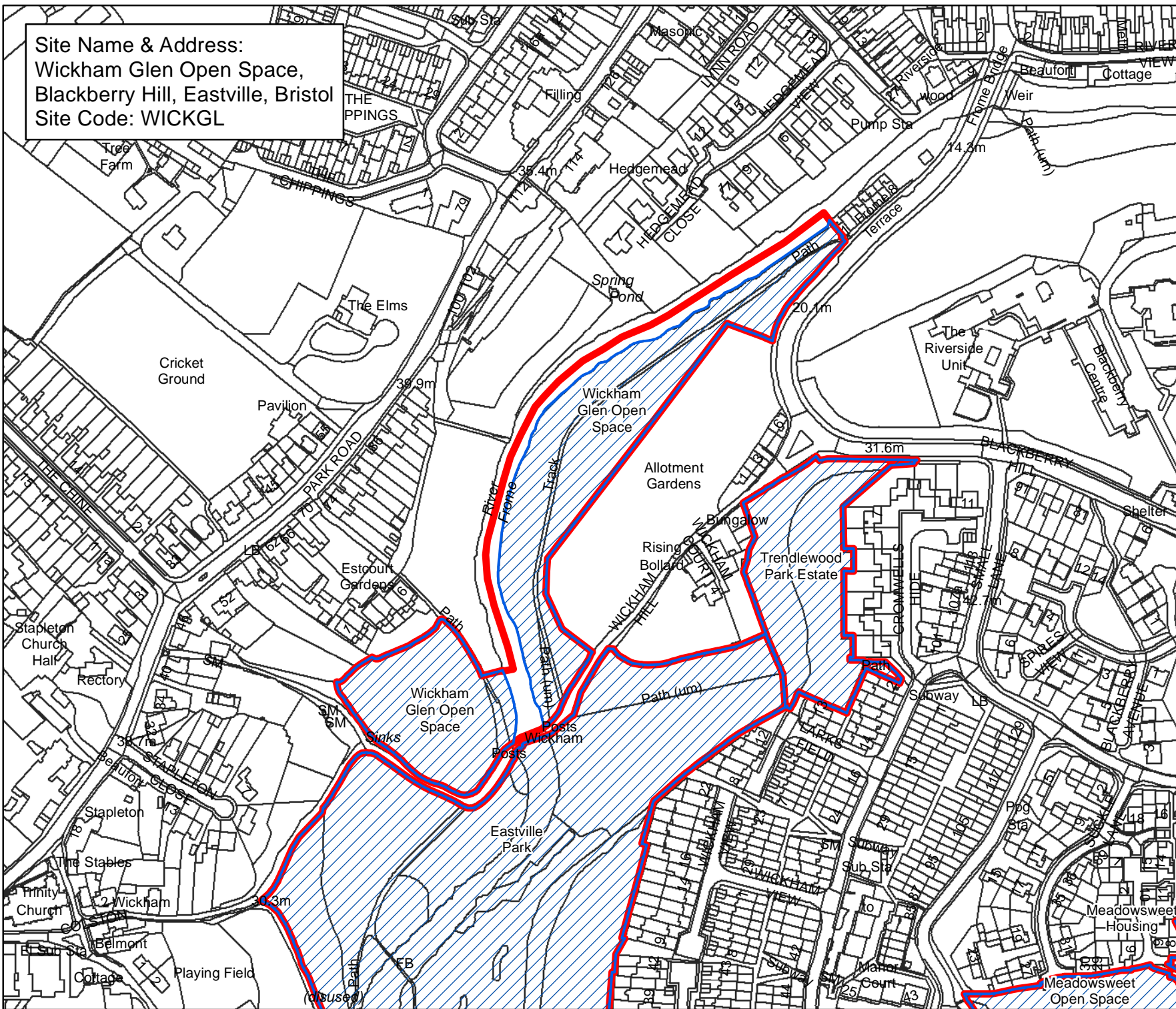
Scale : @A4 1:770  
Date: 27/02/2017



NEIGHBOURHOODS  
DIRECTORATE

Bristol Parks Service St AnnesHouse  
PO Box 3176 Phone: 0117 922 3719  
Bristol City Council bristolparks@bristol.gov.uk  
Bristol BS3 9FS www.bristol.gov.uk/parks


Site Name & Address:  
 Wickham Glen Open Space,  
 Blackberry Hill, Eastville, Bristol  
 Site Code: WICKGL



**Bristol City Council**  
 Bristol Parks  
 Neighbourhoods


**Byelaws: Areas Designated  
 for Barbecues**

**Legend**

-  Areas Designated for Barbecues.
-  Byelaw Site Schedule

The provision of information by Bristol City Council does not imply a right to reproduce or commercially exploit such information without the Council's express prior written permission. Reproduction or commercial exploitation of information provided by the Council without its express permission may be an infringement of copyright.

The council is unable to grant permission to reproduce or re-use any material that is the property of third parties. Permission to reproduce or re-use such material must be obtained from the copyright holders.

 © Crown Copyright and database right 2017.  
 Ordnance Survey 100023406.

**BRISTOL PARKS SERVICE**

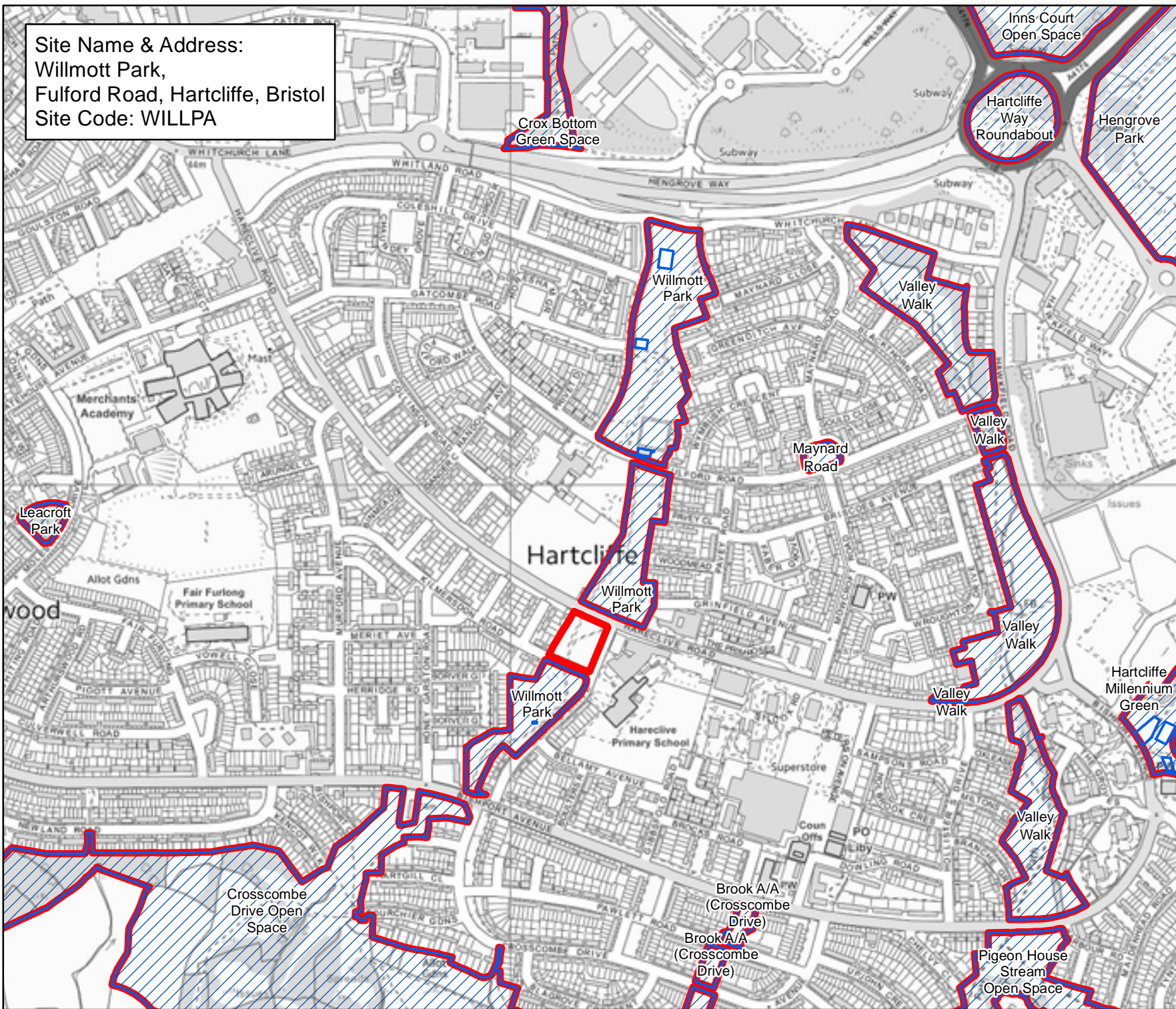
Scale : @A4 1:2,990  
 Date: 27/02/2017

  
 NEIGHBOURHOODS  
 DIRECTORATE

Bristol Parks Service PO Box 3176  
 Bristol City Council PO Box 3176  
 Bristol BS3 9FS

St AnnesHouse Phone: 0117 922 3719  
 bristolparks@bristol.gov.uk  
 www.bristol.gov.uk/parks

Site Name & Address:  
 Willmott Park,  
 Fulford Road, Hartcliffe, Bristol  
 Site Code: WILLPA



**Bristol City Council**  
**Bristol Parks**  
**Neighbourhoods**


**Byelaws: Areas Designated for Barbecues**

**Legend**

-  Areas Designated for Barbecues.
-  Byelaw Site Schedule

The provision of information by Bristol City Council does not imply a right to reproduce or commercially exploit such information without the Council's express prior written permission. Reproduction or commercial exploitation of information provided by the Council without its express permission may be an infringement of copyright.

The council is unable to grant permission to reproduce or re-use any material that is the property of third parties. Permission to reproduce or re-use such material must be obtained from the copyright holders.

 © Crown Copyright and database right 2017. Ordnance Survey 100023406.

**BRISTOL PARKS SERVICE**

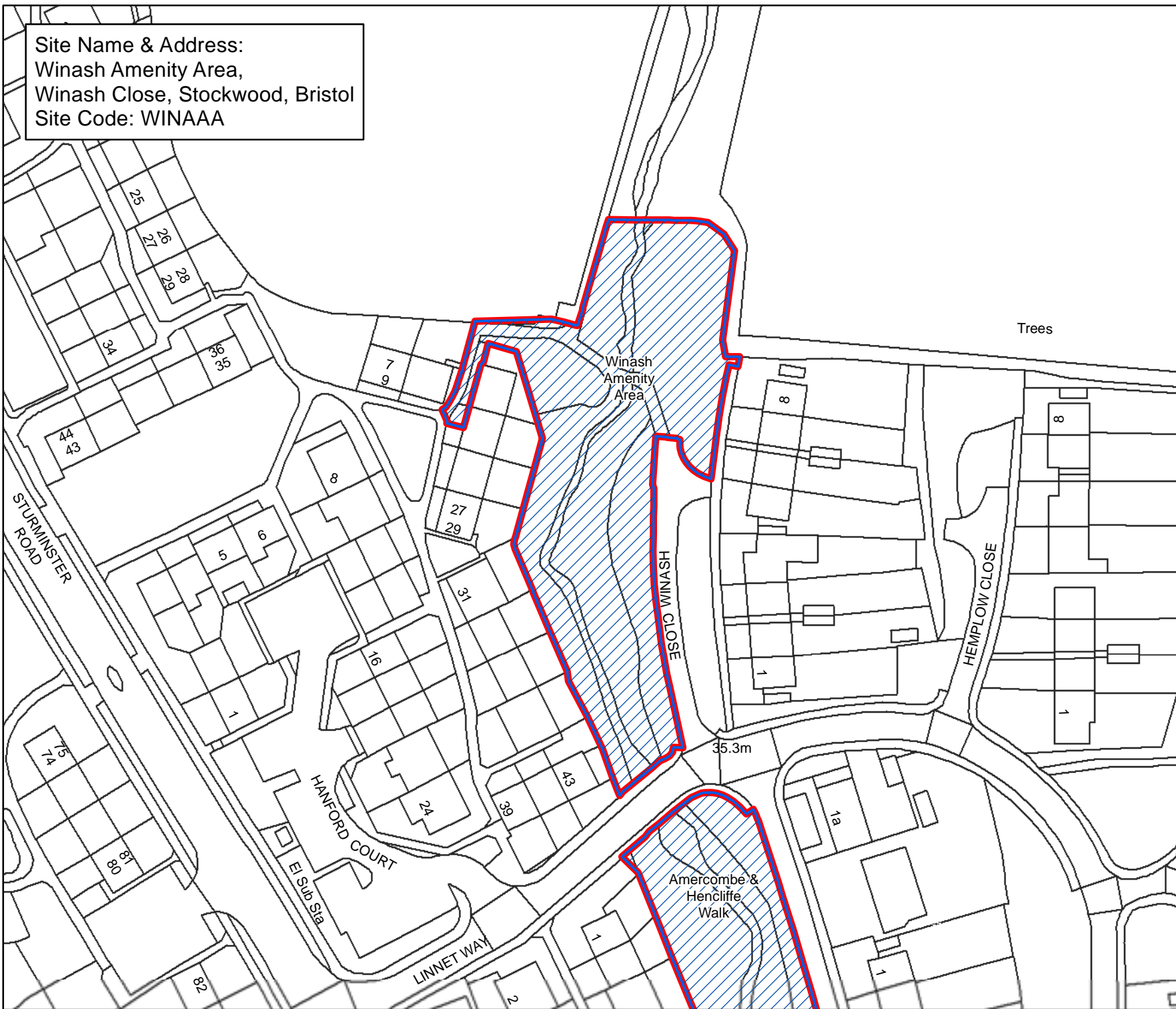
Scale : @A4 1:7,520  
 Date: 27/02/2017



NEIGHBOURHOODS DIRECTORATE

Bristol Parks Service PO Box 3176 Bristol BS3 9FS  
 St AnnesHouse Phone: 0117 922 3719  
 bristolparks@bristol.gov.uk  
 www.bristol.gov.uk/parks

Site Name & Address:  
 Winash Amenity Area,  
 Winash Close, Stockwood, Bristol  
 Site Code: WINAAA



**Bristol City Council**  
**Bristol Parks**  
**Neighbourhoods**

**Byelaws: Areas Designated for Barbecues**

**Legend**

-  Areas Designated for Barbecues.
-  Byelaw Site Schedule

The provision of information by Bristol City Council does not imply a right to reproduce or commercially exploit such information without the Council's express prior written permission. Reproduction or commercial exploitation of information provided by the Council without its express permission may be an infringement of copyright.

The council is unable to grant permission to reproduce or re-use any material that is the property of third parties. Permission to reproduce or re-use such material must be obtained from the copyright holders.



© Crown Copyright and database right 2017.  
 Ordnance Survey 100023406.

**BRISTOL PARKS SERVICE**

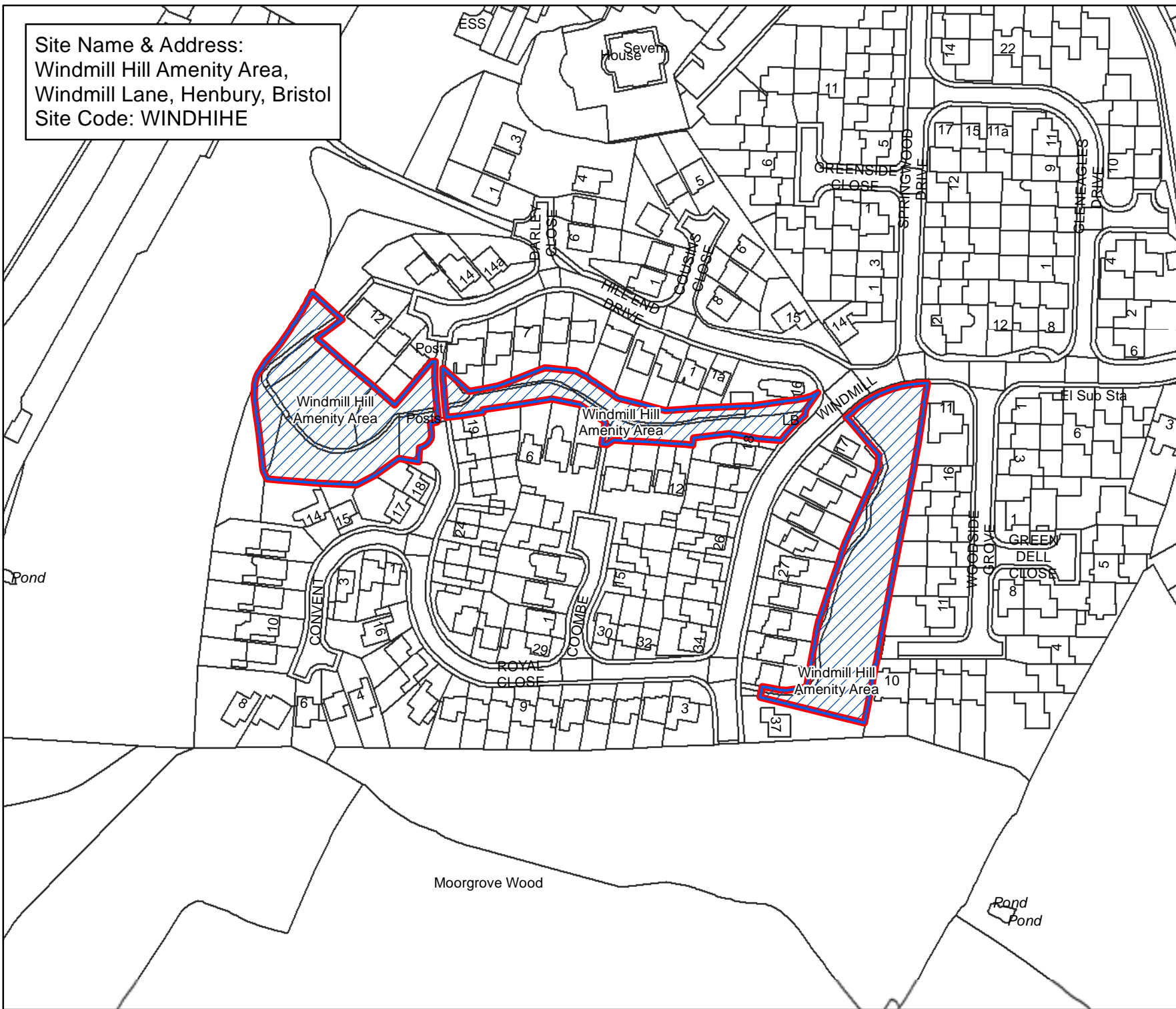
Scale : @A4 1:950  
 Date: 27/02/2017



NEIGHBOURHOODS  
 DIRECTORATE

Bristol Parks Service PO Box 3176 Bristol BS3 9FS  
 St AnnesHouse Phone: 0117 922 3719  
 Bristol City Council bristolparks@bristol.gov.uk  
 www.bristol.gov.uk/parks

Site Name & Address:  
 Windmill Hill Amenity Area,  
 Windmill Lane, Henbury, Bristol  
 Site Code: WINDHIHE



**Bristol City Council**  
 Bristol Parks  
 Neighbourhoods


**Byelaws: Areas Designated for Barbecues**

**Legend**

-  Areas Designated for Barbecues.
-  Bylaw Site Schedule

The provision of information by Bristol City Council does not imply a right to reproduce or commercially exploit such information without the Council's express prior written permission. Reproduction or commercial exploitation of information provided by the Council without its express permission may be an infringement of copyright.

The council is unable to grant permission to reproduce or re-use any material that is the property of third parties. Permission to reproduce or re-use such material must be obtained from the copyright holders.

 © Crown Copyright and database right 2017.  
 Ordnance Survey 100023406.

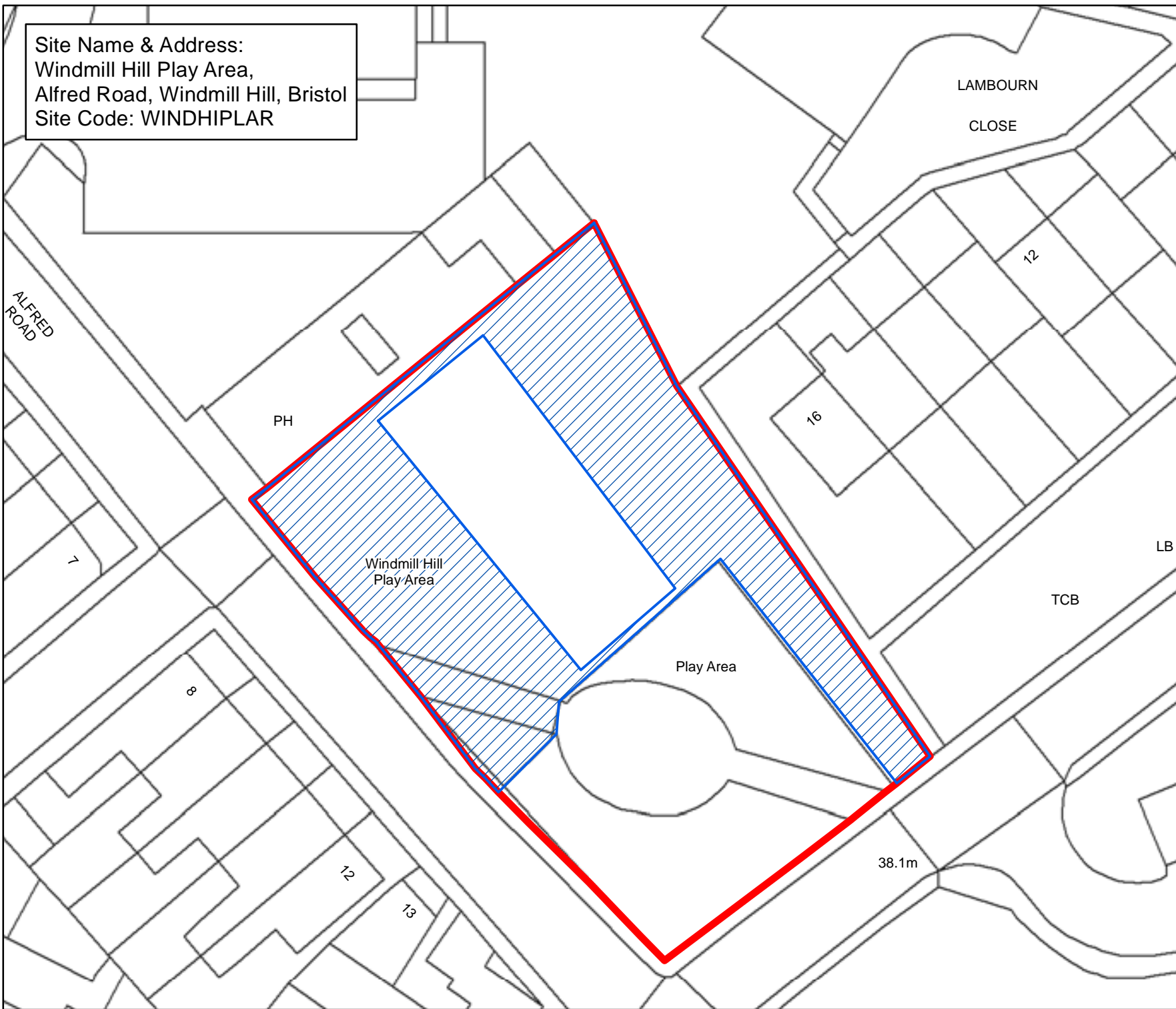
**BRISTOL PARKS SERVICE**

Scale : @A4 1:1,850  
 Date: 27/02/2017

  
 NEIGHBOURHOODS DIRECTORATE

Bristol Parks Service      St AnnesHouse  
 PO Box 3176      Phone: 0117 922 3719  
 Bristol City Council      bristolparks@bristol.gov.uk  
 Bristol BS3 9FS      www.bristol.gov.uk/parks

Site Name & Address:  
Windmill Hill Play Area,  
Alfred Road, Windmill Hill, Bristol  
Site Code: WINDHIPLAR



**Bristol City Council**  
**Bristol Parks**  
**Neighbourhoods**

**Byelaws: Areas Designated for Barbecues**

**Legend**

-  Areas Designated for Barbecues.
-  Byelaw Site Schedule

The provision of information by Bristol City Council does not imply a right to reproduce or commercially exploit such information without the Council's express prior written permission. Reproduction or commercial exploitation of information provided by the Council without its express permission may be an infringement of copyright.

The council is unable to grant permission to reproduce or re-use any material that is the property of third parties. Permission to reproduce or re-use such material must be obtained from the copyright holders.



© Crown Copyright and database right 2017.  
Ordnance Survey 100023406.

**BRISTOL PARKS SERVICE**

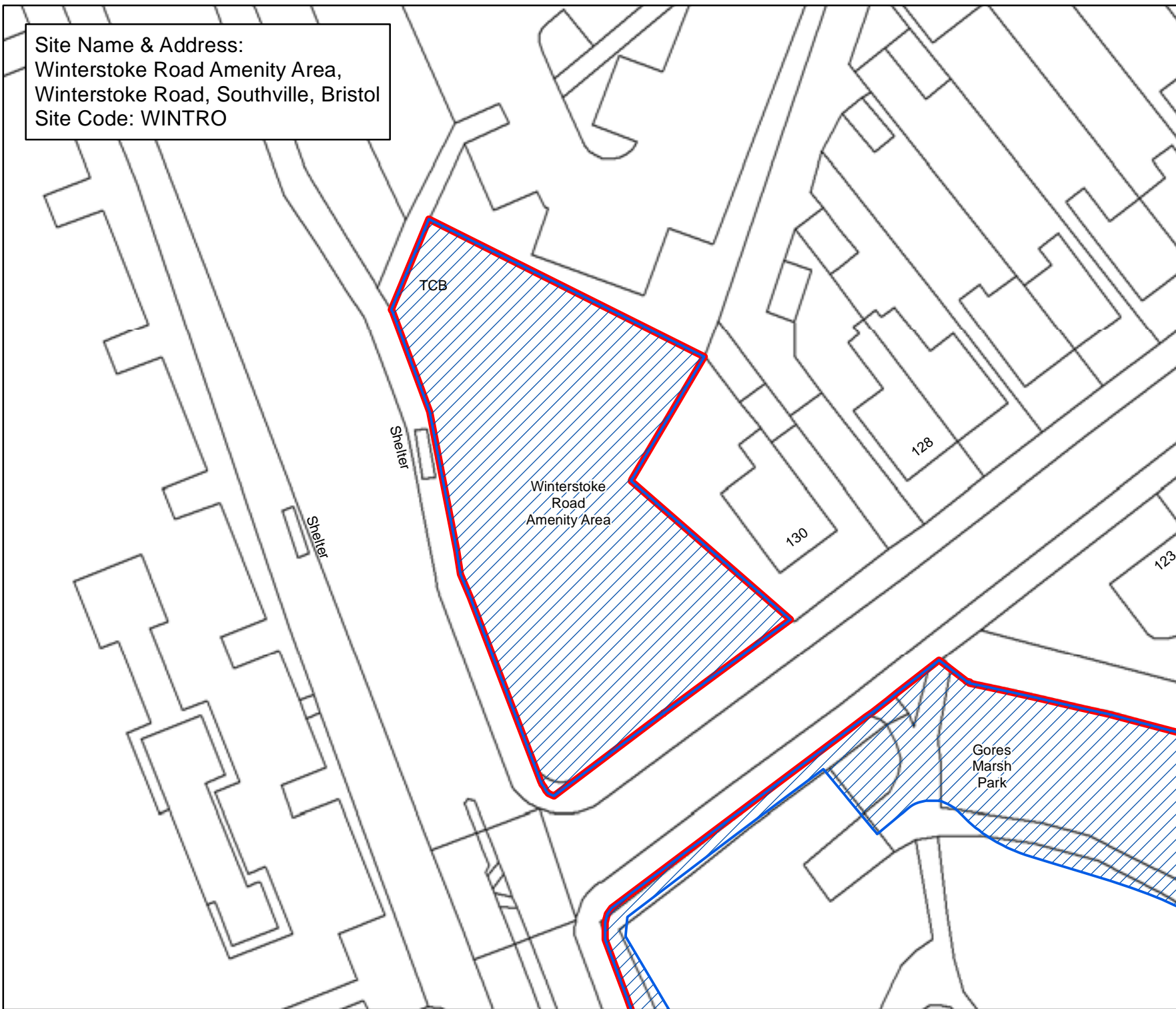
Scale : @A4 1:420  
Date: 27/02/2017



NEIGHBOURHOODS  
DIRECTORATE

Bristol Parks Service PO Box 3176  
Bristol City Council Bristol BS3 9FS  
St AnnesHouse Phone: 0117 922 3719  
bristolparks@bristol.gov.uk  
www.bristol.gov.uk/parks

Site Name & Address:  
Winterstoke Road Amenity Area,  
Winterstoke Road, Southville, Bristol  
Site Code: WINTRO



**Bristol City Council**  
**Bristol Parks**  
**Neighbourhoods**

**Byelaws: Areas Designated for Barbecues**

**Legend**

-  Areas Designated for Barbecues.
-  Byelaw Site Schedule

The provision of information by Bristol City Council does not imply a right to reproduce or commercially exploit such information without the Council's express prior written permission. Reproduction or commercial exploitation of information provided by the Council without its express permission may be an infringement of copyright.

The council is unable to grant permission to reproduce or re-use any material that is the property of third parties. Permission to reproduce or re-use such material must be obtained from the copyright holders.



© Crown Copyright and database right 2017.  
Ordnance Survey 100023406.

**BRISTOL PARKS SERVICE**

Scale : @A4 1:510  
Date: 27/02/2017



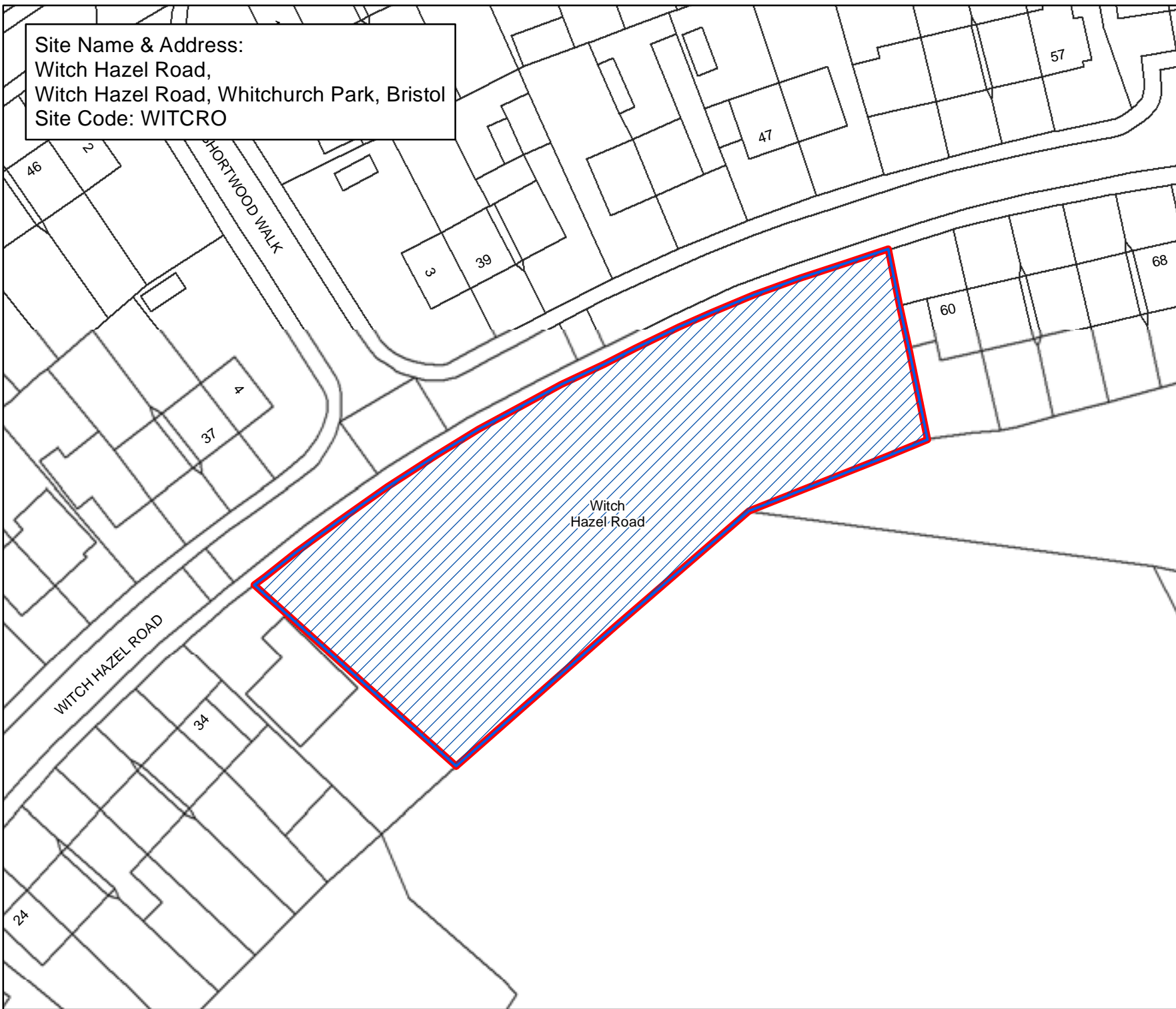
NEIGHBOURHOODS  
DIRECTORATE

Bristol Parks Service St AnnesHouse  
PO Box 3176 Phone: 0117 922 3719  
Bristol City Council bristolparks@bristol.gov.uk  
Bristol BS3 9FS www.bristol.gov.uk/parks



**Site Name & Address:**

Witch Hazel Road,  
Witch Hazel Road, Whitchurch Park, Bristol  
Site Code: WITCRO





**Bristol City Council**

**Bristol Parks  
Neighbourhoods**

**Byelaws: Areas Designated  
for Barbecues**

**Legend**

-  Areas Designated for Barbecues.
-  Byelaw Site Schedule

The provision of information by Bristol City Council does not imply a right to reproduce or commercially exploit such information without the Council's express prior written permission. Reproduction or commercial exploitation of information provided by the Council without its express permission may be an infringement of copyright.

The council is unable to grant permission to reproduce or re-use any material that is the property of third parties. Permission to reproduce or re-use such material must be obtained from the copyright holders.



© Crown Copyright and  
database right 2017.  
Ordnance Survey 100023406.

**BRISTOL PARKS SERVICE**

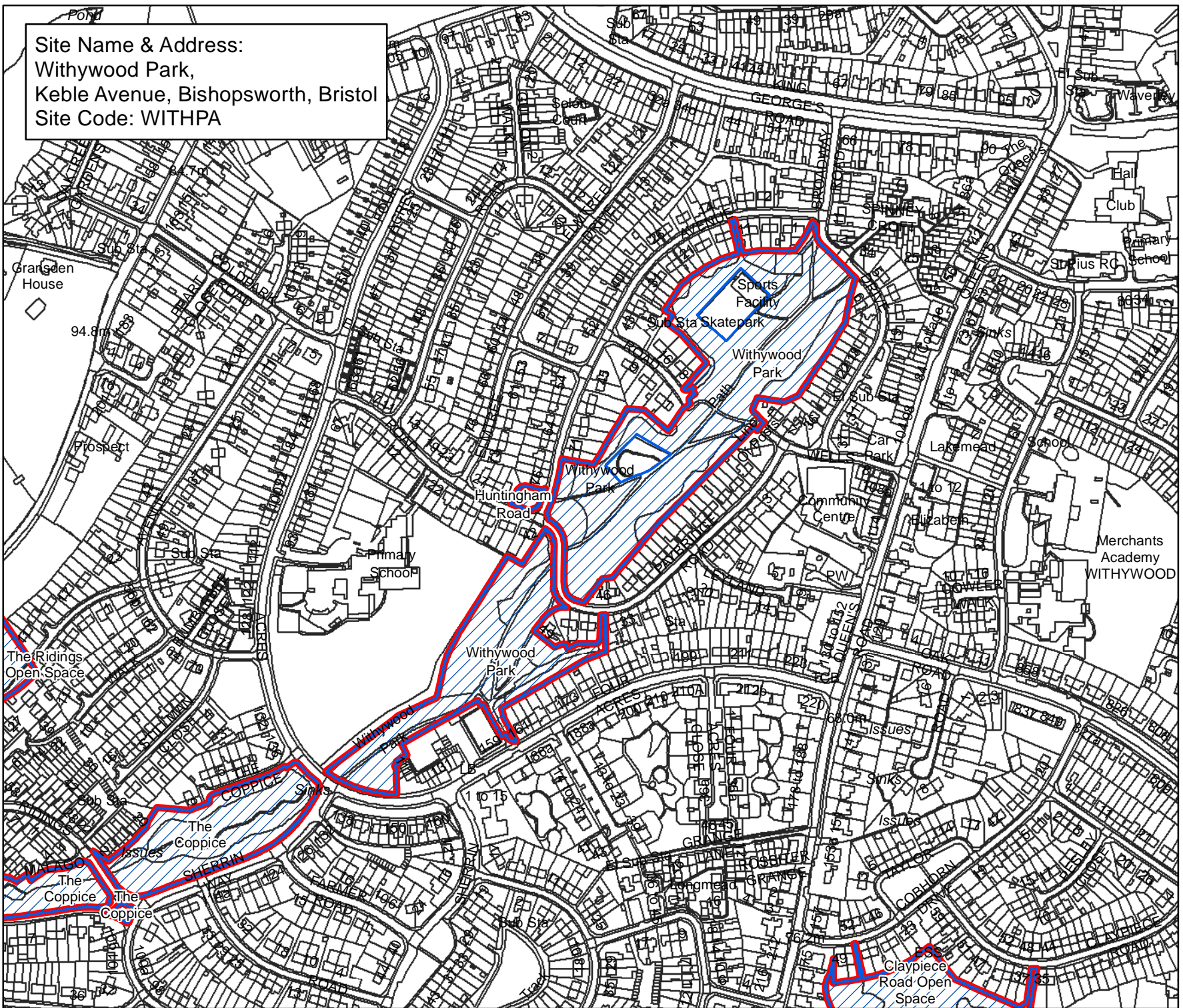
Scale : @A4 1:590  
Date: 27/02/2017



NEIGHBOURHOODS  
DIRECTORATE

Bristol Parks Service St AnnesHouse  
PO Box 3176 Phone: 0117 922 3719  
Bristol City Council bristolparks@bristol.gov.uk  
Bristol BS3 9FS www.bristol.gov.uk/parks



Site Name & Address:  
 Withywood Park,  
 Keble Avenue, Bishopsworth, Bristol  
 Site Code: WITHPA



**Bristol City Council**  
 Bristol Parks  
 Neighbourhoods


**Byelaws: Areas Designated  
 for Barbecues**

**Legend**

-  Areas Designated for Barbecues.
-  Byelaw Site Schedule

The provision of information by Bristol City Council does not imply a right to reproduce or commercially exploit such information without the Council's express prior written permission. Reproduction or commercial exploitation of information provided by the Council without its express permission may be an infringement of copyright.

The council is unable to grant permission to reproduce or re-use any material that is the property of third parties. Permission to reproduce or re-use such material must be obtained from the copyright holders.

 © Crown Copyright and database right 2017. Ordnance Survey 100023406.

**BRISTOL PARKS SERVICE**

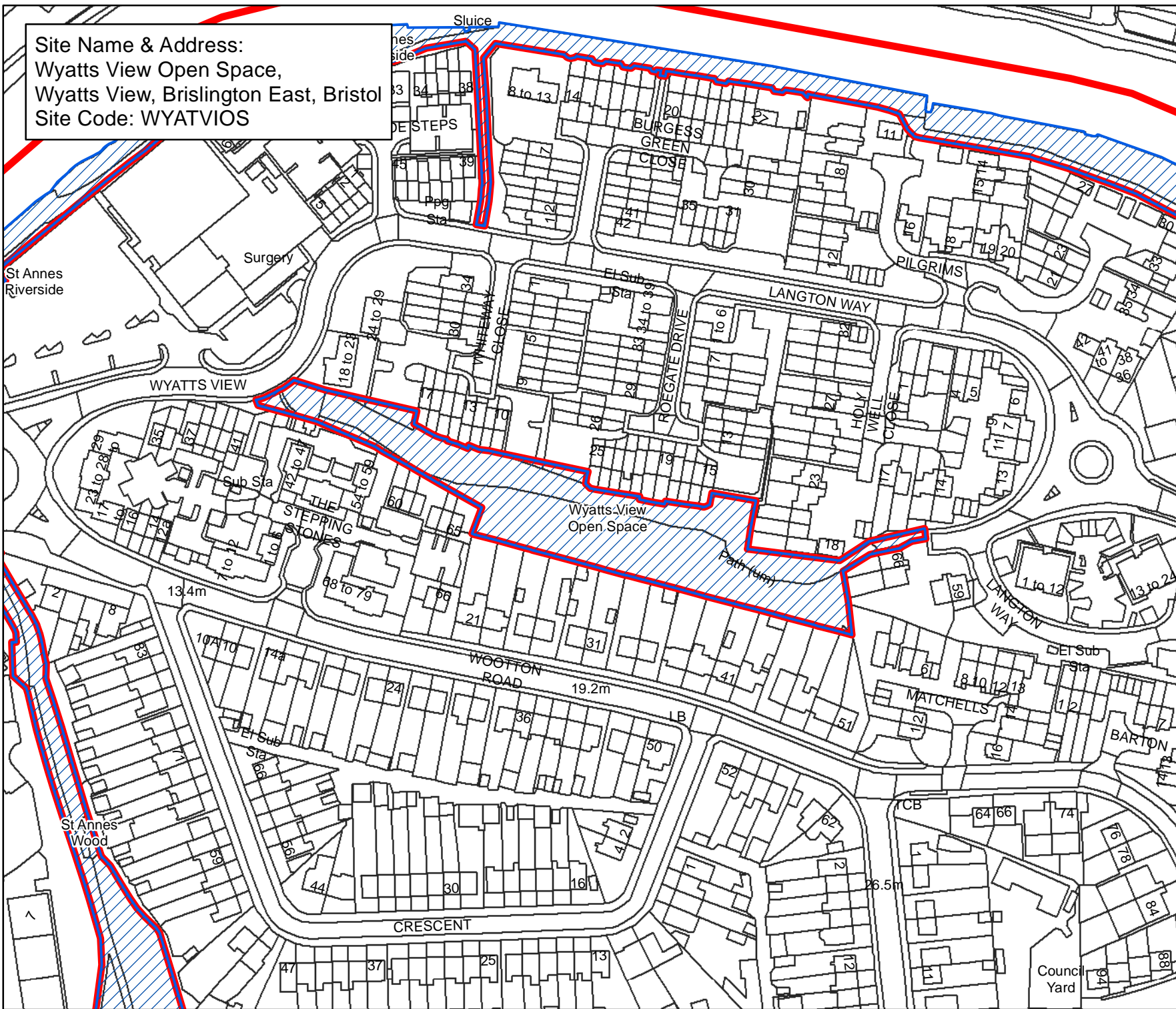
Scale : @A4 1:4,240  
 Date: 27/02/2017



NEIGHBOURHOODS  
 DIRECTORATE

Bristol Parks Service PO Box 3176  
 Bristol City Council Bristol BS3 9FS  
 St Annes House Phone: 0117 922 3719  
 bristolparks@bristol.gov.uk www.bristol.gov.uk/parks

Site Name & Address:  
 Wyatts View Open Space,  
 Wyatts View, Brislington East, Bristol  
 Site Code: WYATVIOS



**Bristol City Council**  
 Bristol Parks  
 Neighbourhoods


**Byelaws: Areas Designated  
 for Barbecues**

**Legend**

-  Areas Designated for Barbecues.
-  Byelaw Site Schedule

The provision of information by Bristol City Council does not imply a right to reproduce or commercially exploit such information without the Council's express prior written permission. Reproduction or commercial exploitation of information provided by the Council without its express permission may be an infringement of copyright.

The council is unable to grant permission to reproduce or re-use any material that is the property of third parties. Permission to reproduce or re-use such material must be obtained from the copyright holders.

 © Crown Copyright and database right 2017. Ordnance Survey 100023406.

**BRISTOL PARKS SERVICE**

Scale : @A4 1:1,780  
 Date: 27/02/2017



NEIGHBOURHOODS  
 DIRECTORATE

Bristol Parks Service      St Annes House  
 PO Box 3176      Phone: 0117 922 3719  
 Bristol City Council      bristolparks@bristol.gov.uk  
 Bristol BS3 9FS      www.bristol.gov.uk/parks